
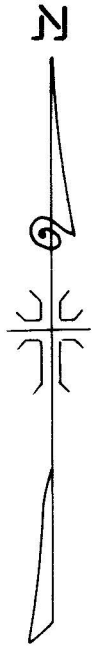


FOUND 1" GALV. IRON PIPE WITH  
 POT METAL CAP STAMPED  
 CTR. 1/4 SEC. 27 T.32 S. R.3E



MAP OF SURVEY  
 LOCATED IN  
 N.W. 1/4 SECTION 27, T.32 S., R.3 E., W.M.  
 JACKSON COUNTY OREGON  
 FOR  
 SYDNEY L. MORSE

J. A. HOFFBUHR, REG. L.S., MEDFORD, OREGON  
 SCALE: 1"=100' JUNE 10, 1971  
 BEARINGS BASED ON SURVEY BY COUNTY SURVEYOR IN 1929  
 o-SET 5/8" X 24" IRON REINFORCING PIN

REGISTERED  
**OREGON**  
 LAND SURVEYOR  
*J. A. Hoffbuhr*  
 NOVEMBER 7 1947  
**J. A. HOFFBUHR**  
 822

SURVEY NARRATIVE TO COMPLY WITH PARAGRAPH 209.250  
OREGON REVISED STATUTES

SURVEY FOR: Mr. Sydney L. Morse  
Prospect, Oregon


LOCATION: Tract situated in the Northwest One Quarter (1/4),  
Section 27, Township 32 South, Range 3 East,  
Willamette Meridian, Jackson County, Oregon.

PURPOSE: To prepare a legal description and monument the  
corners of the tract as indicated by the attached  
map.

PROCEDURE: The controls for this survey was **adapted** from other  
surveys in the vicinity and from the corners found  
and shown on the map. Basis of bearings--Bearings  
based on survey by the County Surveyor in 1929.

March 12, 1973

J. A. Hoffbuhr  
Professional Land Surveyor



*J. A. Hoffbuhr*

