

5138--A

SURVEY FOR BILL DOLAN

IN BLOCK I, COTTAGE ADDITION  
N.E. 1/4 SEC. 24, T.37 S., R.2 W., W.M.  
MEDFORD, JACKSON COUNTY, ORE.

February, 1973

N.W. COR. D.L.C. 89  
Fd. Stone 2.6' Deep

Mc ANDREWS ROAD

STREET

COURT

S 0°00'20" W

S 0°00'30" E

S 89°58'20" E 215.15

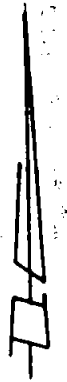
140.00

140.00

S 89°58'20" E 215.18

101.75


SEE SURVEY NO. 3393



SCALE 1" = 60'

LEGEND

- o Monument Found
- 5/8x24" Iron Pin Set



REGISTERED  
PROFESSIONAL  
LAND SURVEYOR

*Verlyn D. Thomas*  
OREGON  
MAY 13. 1980  
VERLYN D. THOMAS  
505

SURVEY BY VERLYN THOMAS, PROFESSIONAL LAND SURVEYOR, MEDFORD, OREGON

5138


Survey No. 5138

SURVEY NARRATIVE TO COMPLY WITH O.R.S. 209.250  
REVISED BY CHAPTER 555, O.L. 1963

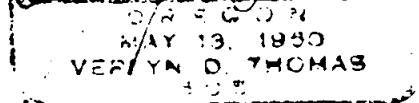
FOR: Bill Dolan  
1246 South Riverside  
Medford, Oregon

PURPOSE: To survey and monument a commercial tract in COTTAGE ADDITION  
in the City of Medford, according to furnished legal description.

PROCEDURE: The southerly line of tract was found to be monumented by  
Recorded Survey No. 3393. Recovered additional monuments, and surveyed  
tract as shown.



*Verlyn D. Thomas*



T37 524 2W