


SURVEY NO. 5102

SURVEY NARRATIVE TO COMPLY WITH PARAGRAPH 209.250
OREGON REVISED STATUTES



SURVEY FOR: Mr. Howard W. Hogan and
Mr. Jack T. Hogan
c/o R. D. Weigel
519 S. W. Park Avenue
Portland, Oregon

LOCATION: Eureka Addition to the City of Ashland,
Oregon, in Donation Land Claim No. 43,
Township 39 South, Range 1 East, Willamette
Meridian, Jackson County, Oregon.

PURPOSE: To monument property described as Lots 60,
61, 62, 63, and 64, of Eureka Addition to
the City of Ashland, Oregon.

PROCEDURE: The intersections of Mountain Avenue and East
Main and Mountain Avenue and B Street, were re-established from
reference points set by McKissick in 1911 Field Books, on file in
Ashland City Hall.


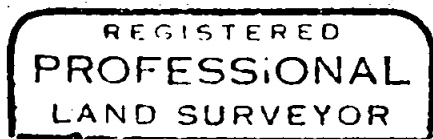
The alignment of "B" Street was determined from
two old 1/2 inch pipes at the angle point in "B" Street.

At the intersection of Emrick Avenue with "B"
Street and East Main Street railroad spikes were found which agreed
closely with proportioned distances and were held for alignment.

The property was monumented proportionally as shown
on the accompanying plat.

February 20, 1973

J. A. Hoffbuhr
Professional Land Surveyor



T39 S9 R1E