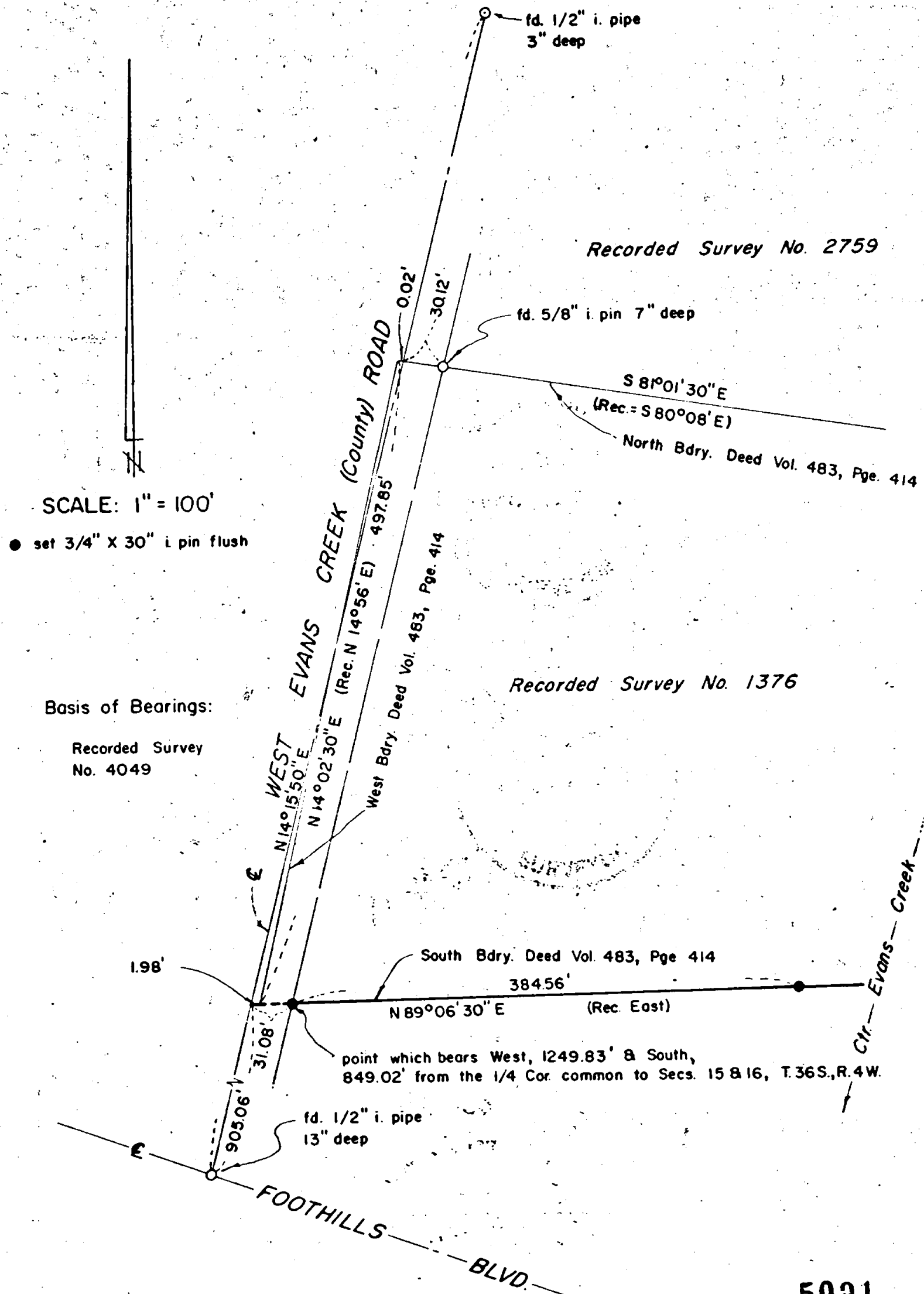
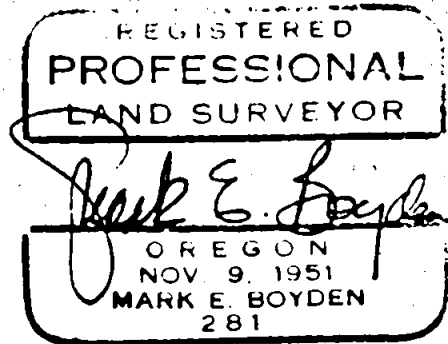



5091 - A

Survey For:  
WALTER G. KASWORM  
Located in the SE 1/4,  
Sec. 16, T. 36 S., R. 4 W., W.M.  
By: Mark E. Boyden  
February 8, 1973



SCALE: 1" = 100'

● set 3/4" X 30" i pin flush

Basis of Bearings:  
Recorded Survey  
No. 4049

5091

SURVEY NO. 5091

SURVEY NARRATIVE TO COMPLY WITH O. R.S. 209.250



FOR: Walter G. Kasworm  
8370 Rogue River Highway  
Grants Pass, Oregon 97526

- PURPOSE:
1. To monument the Northerly boundary of the Kasworm ownership described in Instrument No. 66-00418 of the Official Records of Jackson County, Oregon on the Southerly boundary of tract described in Volume 483, Page 414 of the Deed Records of said County.
  2. To determine the true distance from said Southerly boundary to the centerline of Foothills Boulevard along the centerline of West Evans Creek Road.

PROCEDURE: Utilizing a one-second theodolite and an electronic measuring instrument, tied to survey points used on Recorded Survey No. 4049 and Recorded Survey No. 2759. No positive evidence of the wood stakes set on the South boundary of the tract Surveyed on Recorded Survey No. 1376 could be verified, so said line was established survey record angles and distances from the North boundary of said tract as verified and re-monumented on Recorded Survey No. 2759.

From said data, monumented said boundary as shown on the map to accompany this report.

February 8, 1973



T36 S16 4W  
W. EVANS CREEK RD.