DEPARTMENT OF PUBLIC WORKS

Located Line

SUMMIT - HOWARD PRAIRIE RES. SECTION

DEAD INDIAN ROAD

JACKSON COUNTY

Scale : 1 inch = 100 feet

Traced by D.D.W. December, 1972

● Indicates set $\frac{5}{8}$" x 30" iron pin & guard post. All pins are at right angles to centerline and set flush.

Survey completed December, 1972.

Basis of bearings : Solar Observation

Purpose of Survey : To define the boundaries of the road right of way owned by Jackson County.

Procedure : Ran new line and tied to corners as shown on map. Right of way acquired by deed.

William A. Gaddis
6160
July 12, 1968

JACKSON COUNTY
RECEIVED
JAN 25 1973
SURVEYOR

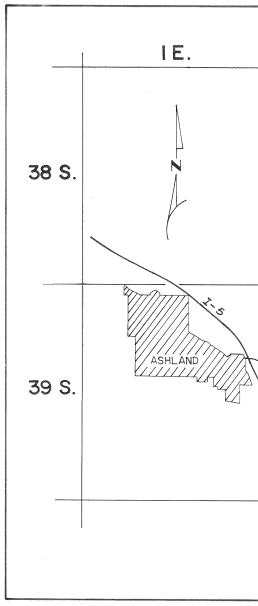
1E.
38 S.
39 S.
N
I-5
ASHLAND

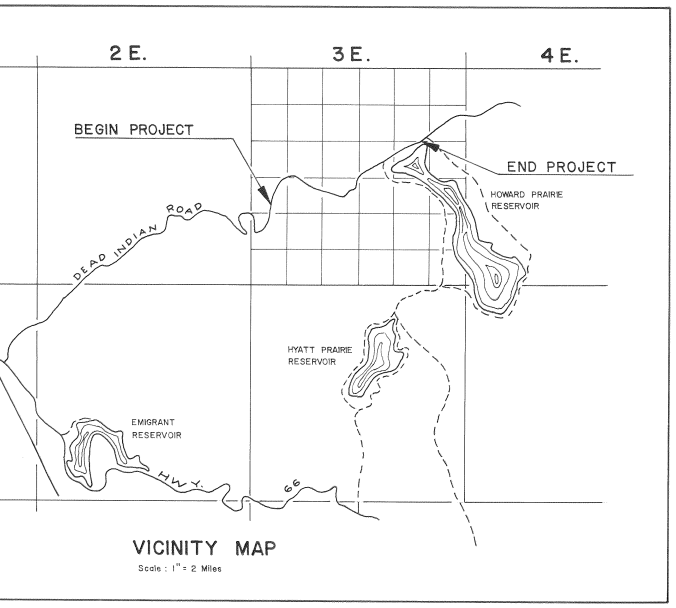
2 E.
3 E.
4 E.
BEGIN PROJECT
END PROJECT
DEAD INDIAN ROAD
HOWARD PRAIRIE RESERVOIR
HYATT PRAIRIE RESERVOIR
EMIGRANT RESERVOIR
HWY. 66

VICINITY MAP

Scale : 1" = 2 Miles

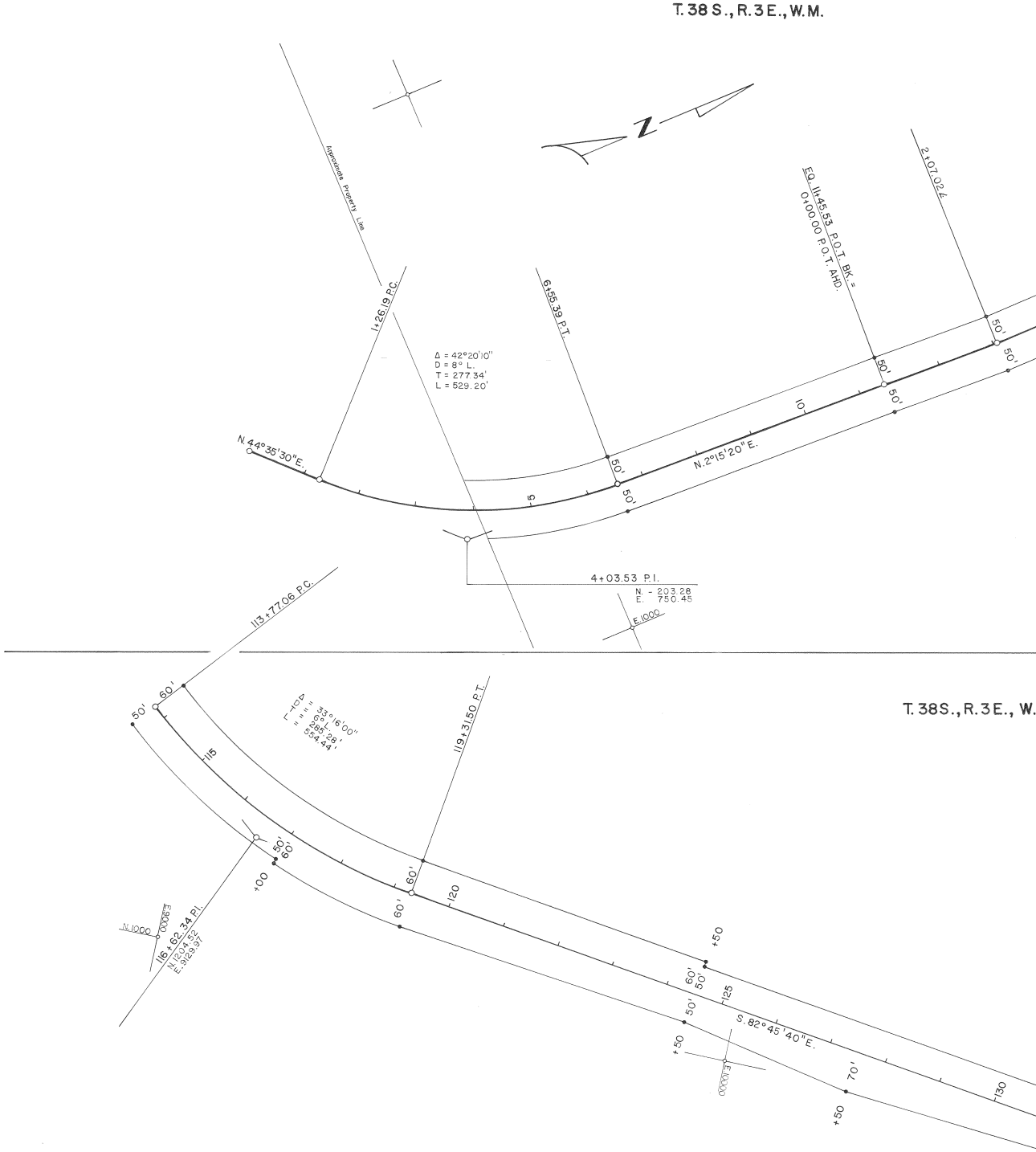
T. 38 S., R. 3 E., W.M.
N
Approximate Property Line
EQ. 11+45.53 P.O.T. BK. =
0+00.00 P.O.T. AHD.
2+07.02∠
1+26.19 P.C.
6+55.39 P.T.
Δ = 42°20'10"
D = 8° L.
T = 277.34'
L = 529.20'
N.44°35'30"E.
N.2°15'20"E.
5
10
50'
4+03.53 P.I.
N. - 203.28
E. 750.45
E.1000
113+77.06 P.C.
119+31.50 P.T.
Δ = 33°16'00"
D = 6° L.
T = 285.28'
L = 554.44'
T. 38S., R. 3E., W.
50'
60'
115
120
125
130
+00
+50
70'
116+62.34 P.I.
N.1204.52
E.9129.97
N.1000
E.9000
E.10000
S.82°45'40"E.

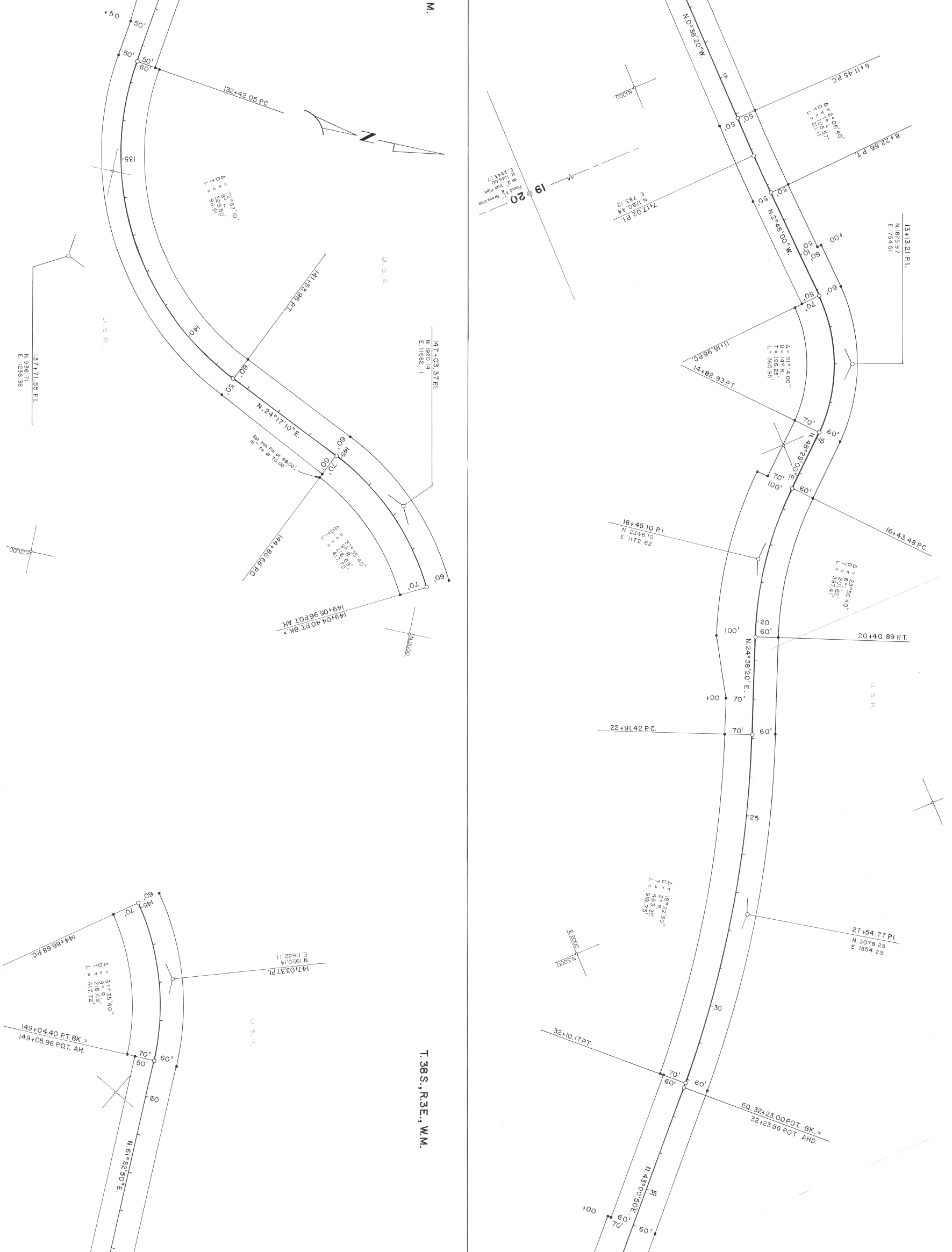
M.
+50
50'
50'
50'
60'
132+42.05 P.C.
135
Δ = 72°57'10"
D = 8° L.
T = 529.50'
L = 911.91'
141+53.96 P.I.
140
U.S.A.
U.S.A.
137+71.55 P.I.
N. 936.71
E. 11238.36
147+03.37 P.I.
N. 1920.14
E. 11682.11
60'
50'
N. 24°17'10" E.
60'
145
Set Iron Pin at 68.00'
15" Fir at 70.00'
60'
70'
144+86.68 P.C.
Δ = 37°35'40"
D = 9° R.
T = 216.69'
L = 417.72'
70'
60'
149+05.96 P.O.T. AH.
149+04.40 P.T. BK. =
E.12000
N.2000
60'
70'
145
144+86.68 P.C.
Δ = 37°35'40"
D = 9° R.
T = 216.69'
L = 417.72'
147+03.37 P.I.
N. 1920.14
E. 11682.11
U.S.A.
149+04.40 P.T. BK. =
149+05.96 P.O.T. AH.
70'
50'
60'
150
N. 61°52'50" E.
T. 38S., R.3E., W.M.
N. 0°38'20" W.
5
N.1000
6+11.45 P.C.
50'
50'
Δ = 2°06'40"
D = 1° L.
T = 105.57'
L = 211.11'
8+22.56 P.T.
19
20
Found 3/4" Iron Pipe & Brass Disk
N. 1143.00
E. 2543.17
7+17.02 P.I.
N. 1280.44
E. 783.12
50'
50'
N. 2°45'00" W.
+00
50'
60'
13+13.21 P.I.
N. 1875.97
E. 754.51
50'
60'
70'
11+98.91 P.C.
Δ = 51°14'00"
D = 14° R.
T = 196.23'
L = 365.95'
14+82.93 P.T.
70'
60'
15
N. 48°29'00" E.
70'
100'
60'
18+45.10 P.I.
N. 2246.10
E. 1172.62
16+43.48 P.C.
Δ = 23°50'40"
D = 6° L.
T = 201.62'
L = 397.41'
20
60'
100'
20+40.89 P.T.
N. 24°38'20" E.
U.S.A.
+00
70'
22+91.42 P.C.
70'
60'
25
Δ = 18°22'30"
D = 2° R.
T = 463.35'
L = 918.75'
27+54.77 P.I.
N. 3078.25
E. 1554.29
E.2000
N.3000
30
32+10.17 P.T.
70'
60'
60'
EQ. 32+23.00 P.O.T. BK. =
32+23.56 P.O.T. AHD.
N. 43°00'50" E.
35
+00
60'
70'
60'

T.38S.,R.3E., W.M.

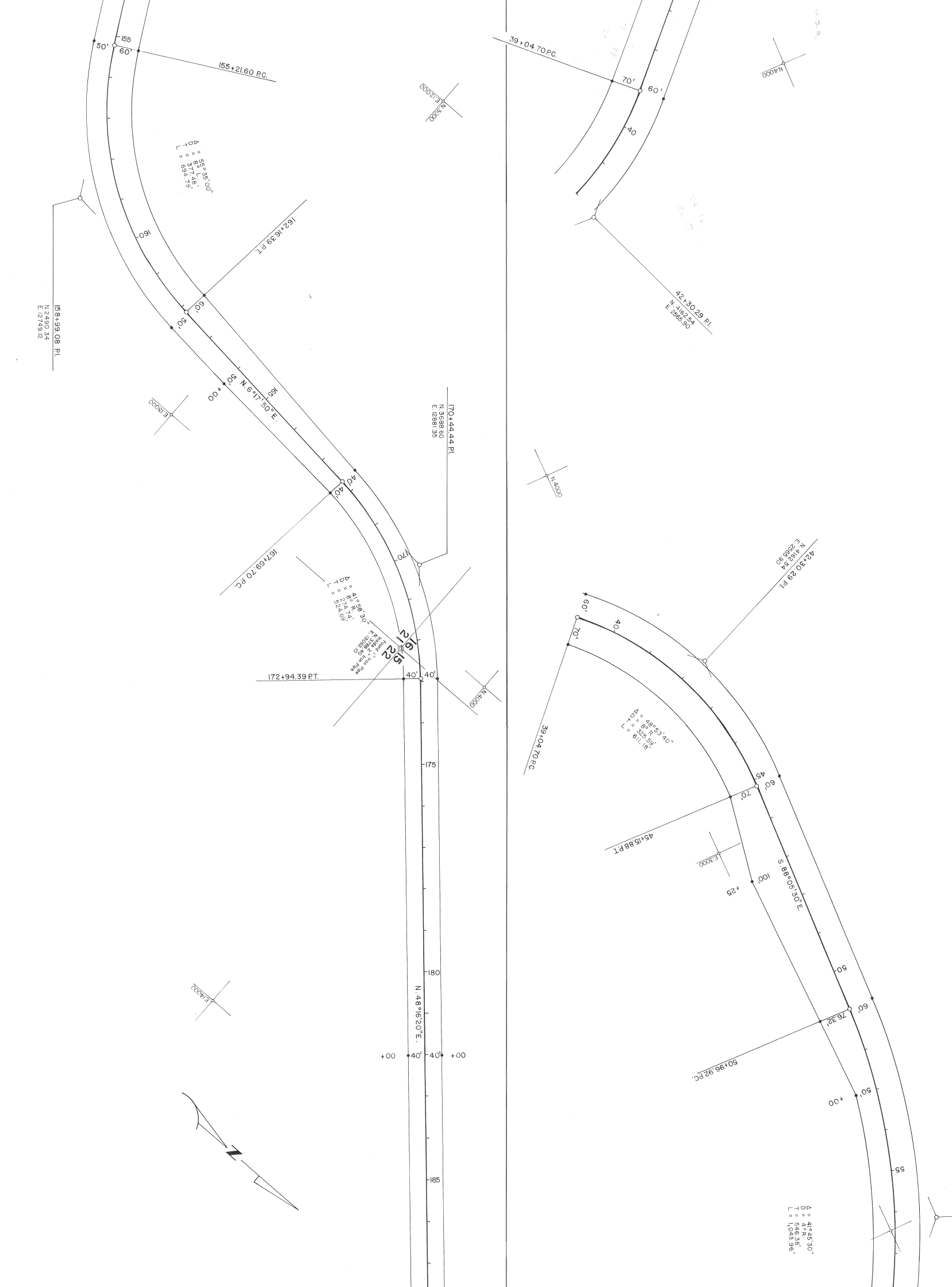
155+21.60 P.C.
155
50'
60'
Δ = 55°35'00"
D = 8° L.
T = 377.48'
L = 694.79'
158+99.08 P.I.
N 2490.34
E 12749.12
160
162+16.39 P.T.
60'
50'
165
50'+00
N. 6°17'50" E.
E 13000
E 12000
N 3000
170+44.44 P.I.
N 3688.60
E 12881.35
40'
40'
167+69.70 P.C.
170
Δ = 41°58'30"
D = 8° R.
T = 274.74'
L = 524.69'
Found 1" Iron Pipe
Inside 2" Iron Pipe
N 3788.40
E 13062.10
21
16
22
15
172+94.39 P.T.
40'
40'
N 4000
175
180
N. 48°16'20" E.
+00
40'
40'
+00
E 14000
185
39+04.70 P.C.
70'
60'
40
N 4000
42+30.29 P.I.
N 4162.54
E 2565.90
N 4000
42+30.29 P.I.
N 4162.54
E 2565.90
60'
70'
40
39+04.70 P.C.
Δ = 48°53'40"
D = 8° R.
T = 325.59'
L = 611.18'
45
60'
70'
45+15.88 P.T.
E 3000
100'
+25
S. 88°05'30" E.
50
60'
76.32'
50+96.92 P.C.
50'
+00
56+43.30 P.I.
N 4114.15
E 4018.10
55
Δ = 41°45'30"
D = 4° R.
T = 546.38'
L = 1,043.96'

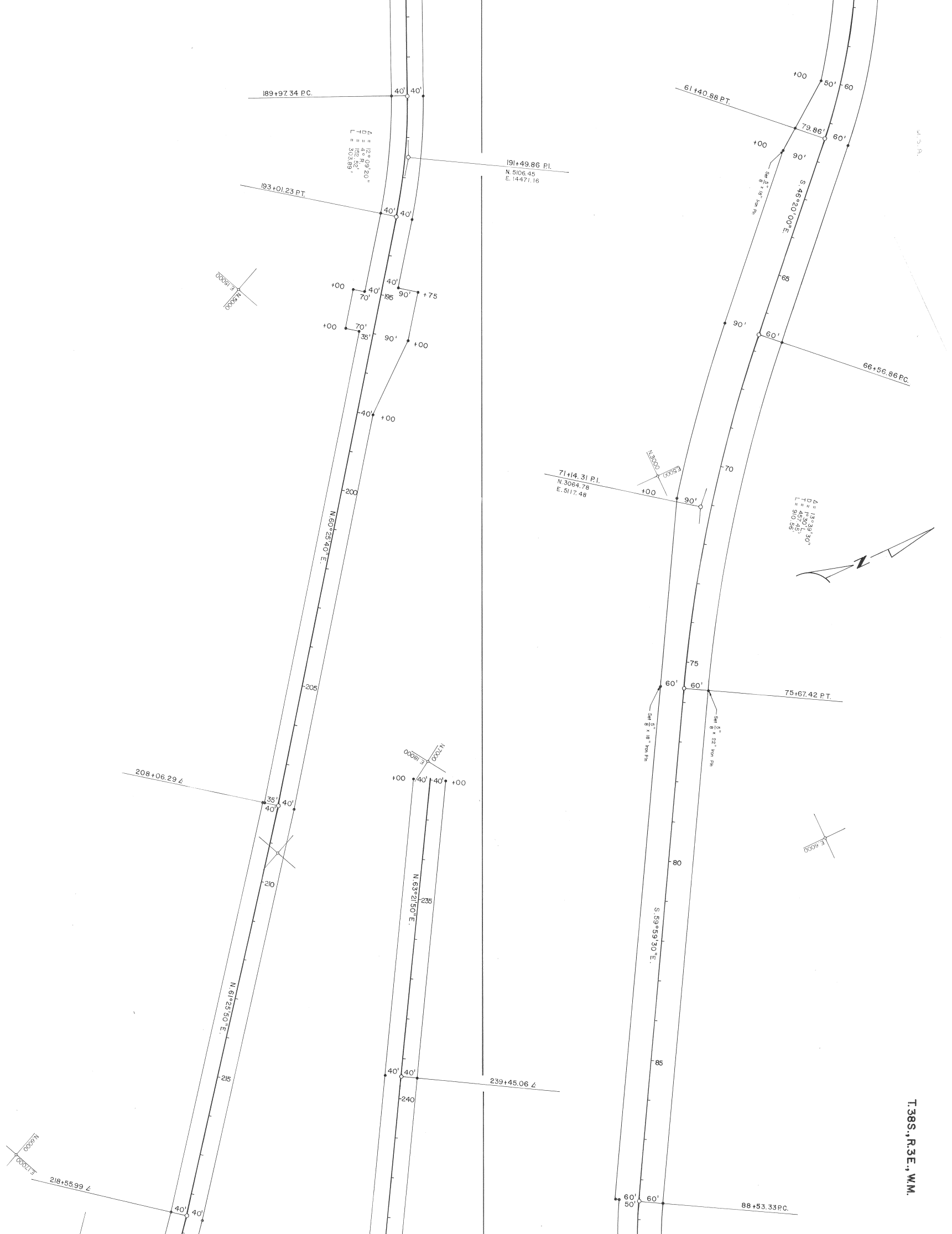
189+97.34 P.C.
40'
40'
Δ = 12° 09' 20"
D = 4° R.
T = 152.52'
L = 303.89'
191+49.86 P.I.
N. 5106.45
E. 14471.16
193+01.23 P.T.
E.15000
N.5000
+00
40'
70'
195
40'
90'
+75
+00
70'
35'
90'
+00
40'
+00
200
N.60°25'40"E.
205
208+06.29 ℄
35'
40'
40'
210
N.61°25'50"E.
215
N.6000
E.17000
218+55.99 ℄
40'
40'
N.7000
E.18000
+00
40'
40'
+00
N.63°21'50"E.
235
239+45.06 ℄
40'
40'
240
+00
50'
60
61+40.88 P.T.
79.86'
60'
+00
90'
Set 5/8" x 18" Iron Pin
S.46°20'00"E.
65
90'
60'
66+56.86 P.C.
N.3000
E.5000
71+14.31 P.I.
N.3064.78
E.5117.48
+00
90'
70
Δ = 13° 39' 30"
D = 1° 30' L.
T = 457.45'
L = 910.56'
N
75
60'
60'
75+67.42 P.T.
Set 5/8" x 18" Iron Pin
Set 5/8" x 22" Iron Pin
E.6000
80
S.59°59'30"E.
85
60'
50'
60'
88+53.33 P.C.
T.38S.,R.3E.,W.M.

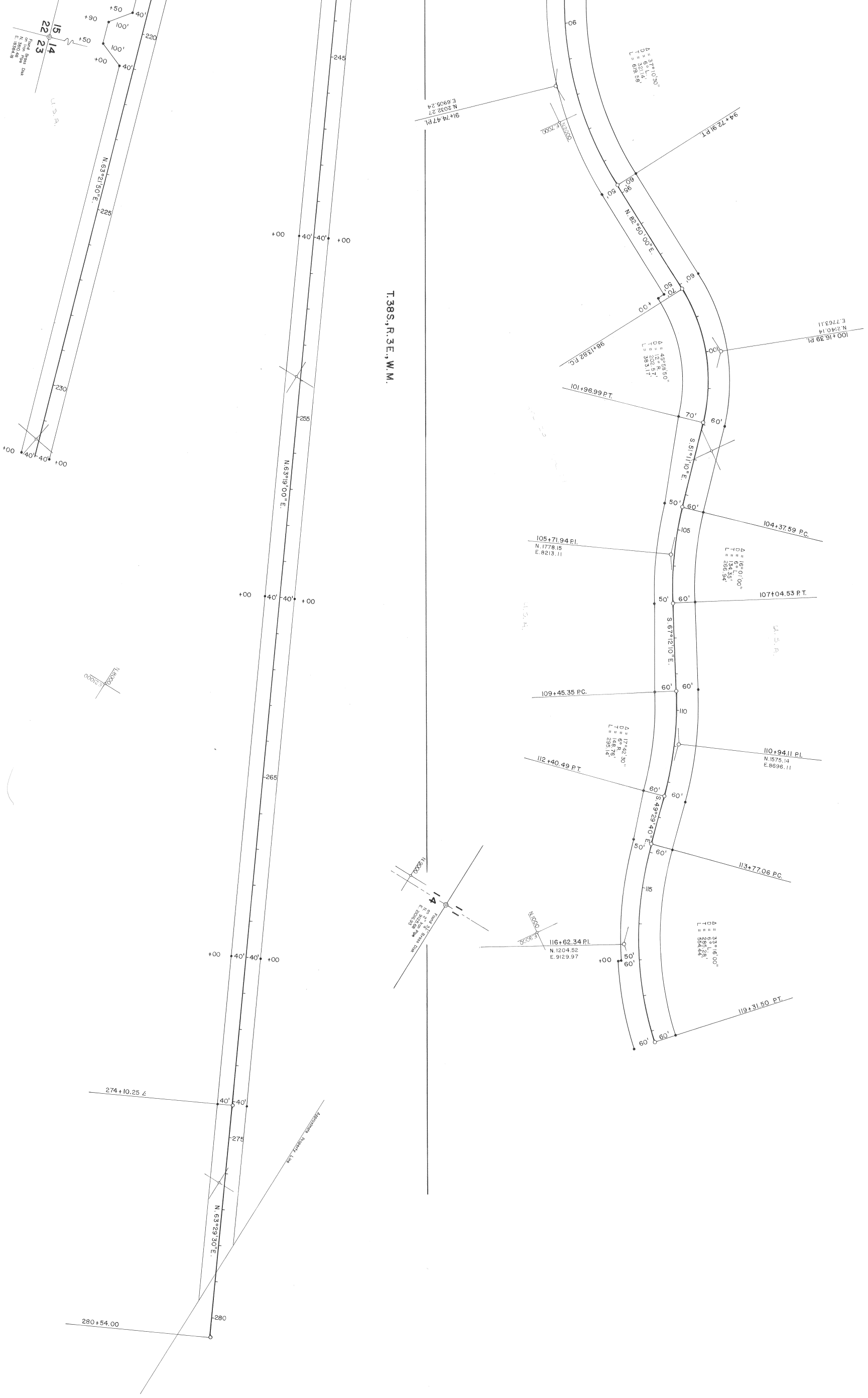

T.38S., R.3E., W.M.
15
22
14
23
Found Brass Disk on Iron Pipe
N. 3810.48
E. 18384.18
+50
+90
+50
+00
100'
100'
40'
40'
220
N. 63°21'50"E.
225
230
+00
40'
40'
+00
U.S.A.
245
+00
40'
40'
+00
255
N.63°19'00"E.
+00
40'
40'
+00
265
+00
40'
40'
+00
274+10.25
40'
40'
275
N. 63°29'30"E.
280
280+54.00
Approximate Property Line
N.8000
E.15000
06
Δ = 37°10'30"
D = 6° L.
T = 321.14'
L = 619.58'
91+74.47 P.I.
N. 2032.27
E. 6905.24
N.2000
E.7000
94+72.91 P.T.
60'
95
50'
N. 82°50'00"E.
60'
50'
70'
+00
98+13.82 P.C.
Δ = 45°58'50"
D = 12° R.
T = 202.57'
L = 383.17'
100
100+16.39 P.I.
N.2140.14
E.7763.11
101+96.99 P.T.
70'
60'
S.51°11'10"E.
50'
60'
104+37.59 P.C.
105
105+71.94 P.I.
N.1778.15
E.8213.11
Δ = 16°01'00"
D = 6° L.
T = 134.35'
L = 266.94'
50'
60'
107+04.53 P.T.
S.67°12'10"E.
U.S.A.
U.S.A.
60'
60'
109+45.35 P.C.
110
110+94.11 P.I.
N.1575.14
E.8696.11
Δ = 17°42'30"
D = 6° R.
T = 148.76'
L = 295.14'
112+40.49 P.T.
60'
60'
S.49°29'40"E.
50'
60'
113+77.06 P.C.
115
N.9000
14
11
Found 3¼" Brass Disk on 2" Iron Pipe
N. 9125.68
E. 21016.93
N.1000
E.9000
116+62.34 P.I.
N.1204.52
E.9129.97
+00
50'
60'
Δ = 33°16'00"
D = 6° L.
T = 285.28'
L = 554.44'
60'
60'
119+31.50 P.T.