
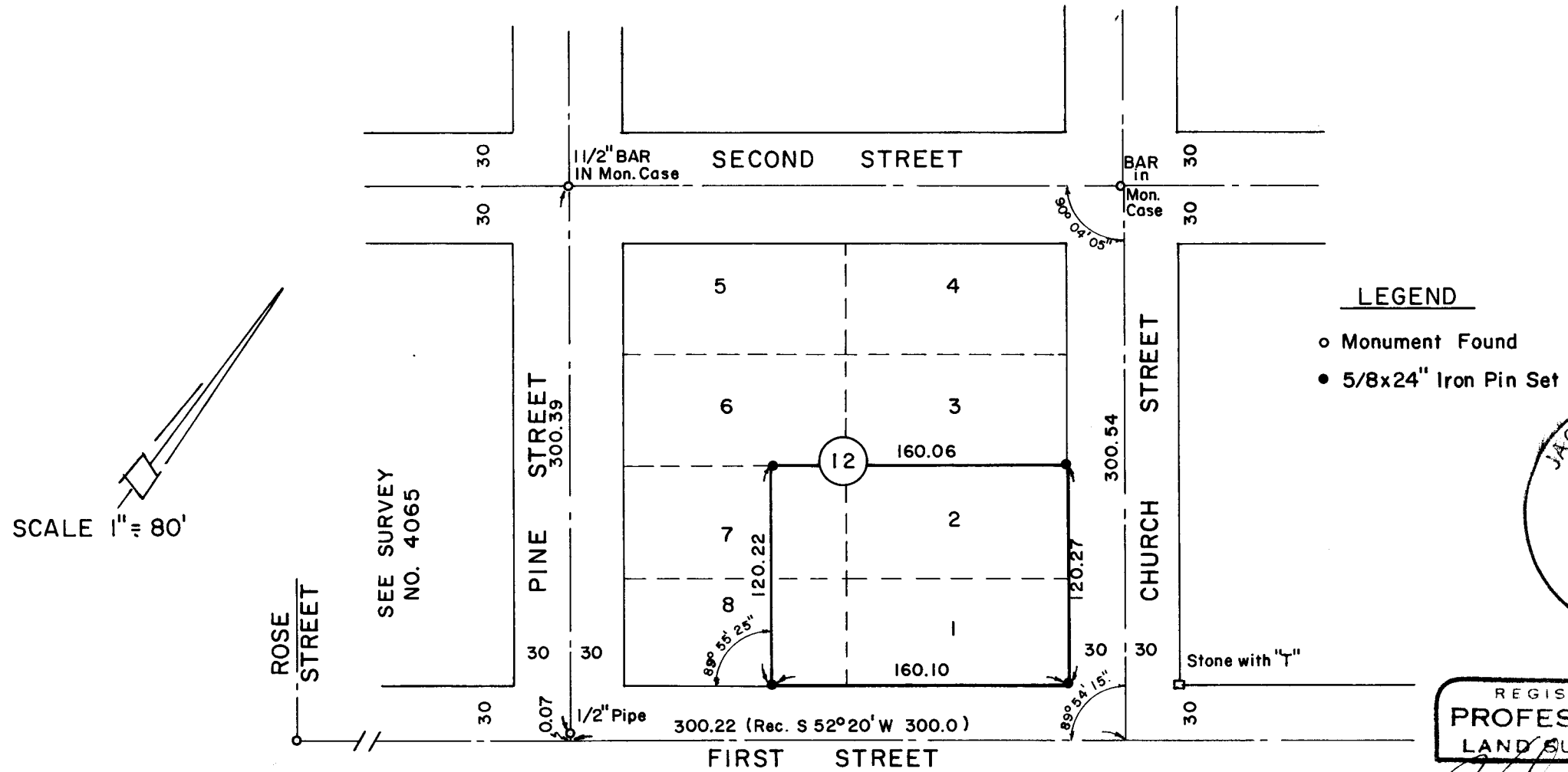


# SURVEY FOR DUANE ROSS

BLOCK 12, TOWN OF PHOENIX  
SEC. 9, T. 38 S., R. 1 W., W.M.  
Jackson County, Oregon

September 10, 1972



REGISTERED  
PROFESSIONAL  
LAND SURVEYOR

*Verlyn Thomas*

OREGON  
MAY 13, 1960  
VERLYN D. THOMAS  
505

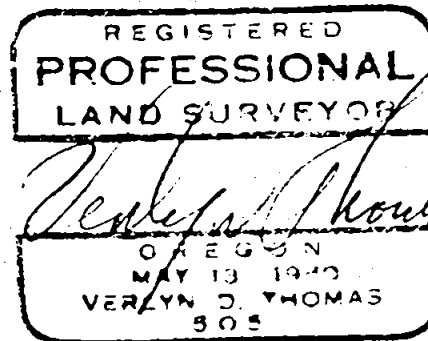

Survey No. 5071

SURVEY NARRATIVE TO COMPLY WITH O.R.S. 209.250  
REVISED BY CHAPTER 555, O.L. 1963

FOR: Duane Ross  
1640 Anderson Creek Road  
Talent, Oregon

PURPOSE: To survey and monument Lots 1 and 2, and the easterly 40 feet  
of Lots 7 and 8, Blocks 12 of the Original Town of Phoenix.

PROCEDURE: Recovered street center monuments as shown, and measured  
angles and distances between said monuments. Determined pro-rate data,  
and set monuments accordingly.



T38 ✓ S9 RIW