

5046 - A

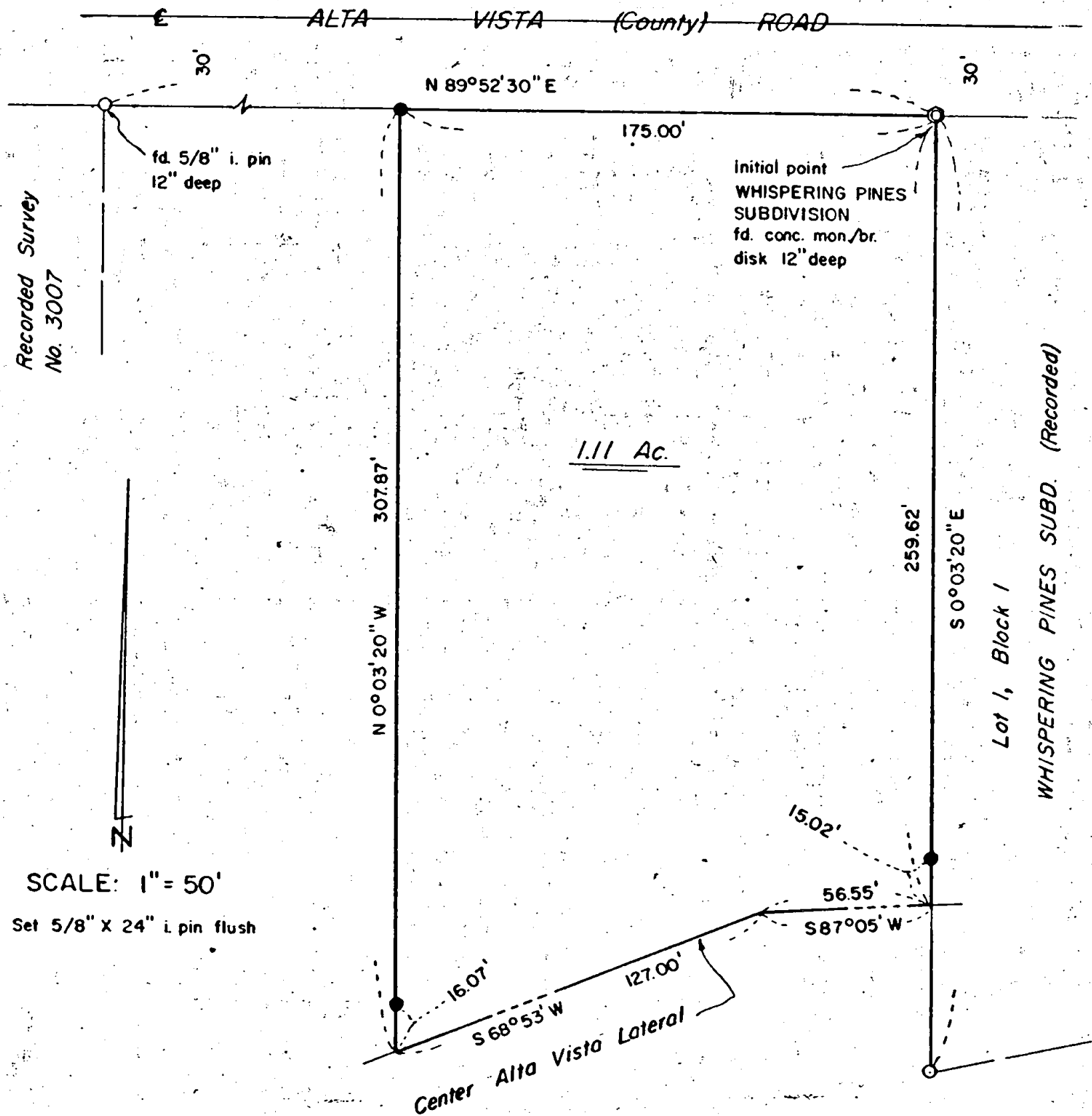
Survey For:

CHESTER A. WILLSON

Located in Government Lot 2,  
Section 10, T.36S., R.1W., W.M.

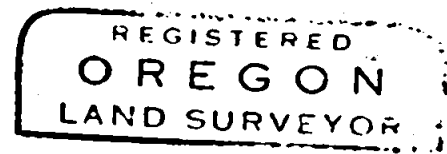

By: Gary D. Kaiser

December 21, 1972

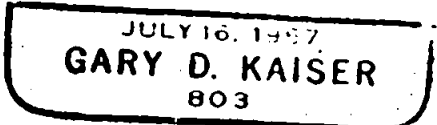


Basis of Bearings:

WHISPERING PINES SUBD.



Gary D. Kaiser



5046

Survey No. 5046

Survey Narrative to Comply With O.R.S. 209.250

FOR: Chester A. Willson  
458 Alta Vista Road  
Eagle Point, Oregon

PURPOSE: To monument and describe a parcel proposed to be conveyed.

PROCEDURE: Survey control used is shown on the map accompanying this report. Bearing control is from WHISPERING PINES SUBDIVISION (recorded).

December 21, 1972

Gary D. Kaiser  
Professional Land Surveyor  
Eagle Point, Oregon

