

-5042-A

SURVEY FOR:

MRS. GERTRUDE HEITKAMP

LOCATED IN THE SE. 1/4, SEC. 32,  
IN D.L.C. NO. 48, T. 37 S. R. 1 W. W.M.  
AND THE NE. 1/4, SEC. 5, T. 38 S. R. 1 W.  
IN D.L.C. NO. 38, T. 38 S. R. 1 W.

BY: MARK E. BOYDEN

DEC. 22, 1972

NW. COR. D.L.C. NO. 48  
T. 37 S. R. 1 W.

FD. 1 1/2" O.I. PIPE  
WIT. COR.

N89° 59' 45" E  
827.07'

619.70'

50.00'

1550.55'

NW. COR. D.L.C. NO. 38  
T. 38 S. R. 1 W.

24.52 AC.

1189.46'

552° 05' 40" W

66.95'


S.S.E. COR. D.L.C. NO. 81  
FD. BR. CAP IN CONC. PL.

SEAR  
S 130° 00' E  
404.73'  
S 80° 00' W  
142.00'  
S 100° 00' E  
216.00'  
S 27° 00' E  
86.45'



SCALE 1" = 200'  
BASIS OF BEARINGS  
RECORDED SURVEY NO. 4852

● SET 3/4" x 24" I. PIN FL.



REGISTERED  
PROFESSIONAL  
LAND SURVEYOR

*Mark E. Boyden*

OREGON  
NOV 9, 1951  
MARK E. BOYDEN  
281

5042

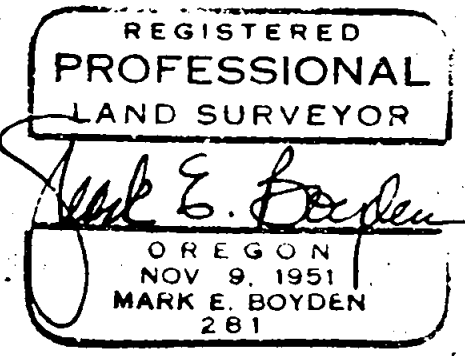

SURVEY NARRATIVE TO COMPLY WITH O.R.S. 209.250

FOR: Mrs. Gertrude Heitkamp  
2929 South Pacific Highway  
Medford, Oregon 97501

PURPOSE: To monument and describe a tract in the Northwest corner of the Heitkamp ownership in the Emerson E. Gore Donation Land Claim in Sec. 32, T37SR1W and in Sec. 5, T38SR1W.

PROCEDURE: Utilizing a one-second theodolite, an electronic measuring instrument and chain, tied to Donation Land Claim controls and other survey control previously established by this office on Recorded Survey No. 785. From said data, set monuments to control the boundaries of the desired parcel as shown on the map to accompany this report.

December 22, 1972



(Plotted)