


PLAT

SHOWING SURVEY IN THE W 1/2 OF
SEC 36, T 40 S, R 4 W, W.M., JACKSON
COUNTY, OREGON
NOV. 2, 1972 SCALE: 1" = 400'

FOR:
REV. WESLEY MOORE
150 MORRIS LANE
GRANTS PASS, OREGON

SURVEYED BY:
MAX H. HULL SURVEYING
602 NW 5th ST
GRANTS PASS, OREGON

- FD. 5/8" IRON RODS
- SET 5/8" IRON RODS



REGISTERED
PROFESSIONAL
LAND SURVEYOR

Max H. Hull

OREGON
JULY 11, 1969
MAX H. HULL
901

SURVEY NO. 4978

SURVEY NARRATIVE to comply with Paragraph 209.250, O. R. S.



DATE: November 2, 1972

FOR: Rev. Wesley Moore
150 Morris Lane
Grants Pass, Oregon

PURPOSE: To monument a portion of a property line in the West 1/2 of Section 36, Township 40 South, Range 4 West, Willamette Meridian, Jackson County, Oregon.

PROCEDURE: Using monuments found on the Northerly right of way line of Upper Applegate Road per Survey 4731; thence North $51^{\circ}17'50''$ East 155.96 feet to a 5/8" Iron Rod; thence North $9^{\circ}37'30''$ West 509.96 feet to a 5/8" Iron Rod.

Meridian is based on Survey 4731.



Max H. Hull

