



FD. 2" PIPE WITH BR. DISK
 INITIAL POINT "TERRA LINGA SUB.
 0.13 N'LY OF RIGHT-OF-WAY



MAP OF SURVEY
 LOCATED IN
 LOT 1, BLOCK 1 OF TERRA LINGA SUB.
 SECTION 15, T39S. R1E, W3E
 TO THE CITY OF ASHLAND, OREGON
 JACKSON COUNTY OREGON
 FOR

HARMAN LAND CORP.

EVERETT L. SWAIN, R.L.S. ASHLAND, OREGON
 SCALE: 1" = 50' APRIL 25, 1972
 BASIS OF BEARINGS RECORDED SURVEY No. 4371
 FOUND MONUMENTS AS SHOWN
 FOUND "CITY OF ASHLAND" BRONZE DISK
 SET 4 3/8" x 3/8" INCH IRON PIN WITH ALUMINUM CAP



SURVEY NO. 4932

SURVEY NARRATIVE TO COMPLY WITH PARAGRAPH 209.250
OREGON REVISED STATUTES


SURVEY FOR: Harman Land Corporation
1935 Northwest 9th
Corvallis, Oregon 97330

LOCATION: Situated in Lot 1, Block 1 of Terra Linda Subdivision, Section 15,
Township 39 South, Range 1 East of the Willamette Base and Meridian,
to the City of Ashland, Jackson County, Oregon.

PURPOSE: To survey and monument the tract of land as shown on the accompanying
map, per clients request.

PROCEDURE: From previous information compiled by this office, proceeded to
monument said tract as shown on the accompanying map. See Recorded
Survey No. 4571.

April 29, 1972



Everett L. Swain
Professional Land Surveyor
Ashland, Oregon

