


SURVEY IN NW 1/4 SEC 32, T37S R2W WM  
 FOR  
 PACIFIC NORTHWEST BELL

72-11

EDWARD A. MCGINTY  
 MEDFORD OREGON  
 MARCH 1972

SCALE 1" = 50'  
 ○ 5/8" I. PIN SET  
 ● 5/8" I. PIN FD



REGISTERED  
 PROFESSIONAL  
 LAND SURVEYOR

*Edward A. McGinty*  
 OREGON  
 JULY 10, 1953  
 EDWARD A. MCGINTY  
 301

SURVEY NO. 4912

SURVEY NARRATIVE TO COMPLY WITH O.R.S. 209-250

Survey for: Pacific Northwest Bell  
Marquess & Marquess  
Goldy Bldg.  
Medford, Oregon

Survey by: Edward A. McGinty, R.S.  
Medford, Oregon  
July, 1972

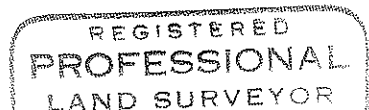

Basis of Bearing: Survey No. 3584

Location of Survey: Blk. 1, & 44 in the Original Town of  
Jacksonville, in the NW. 1/4 of Sec. 32  
T37S, R2W., WM

Precedence of Survey:

This is a retracement of previous survey No. 3584.

On previous survey found that some of the previous monuments set, were destroyed or damaged during construction and grading in the area. These monuments were re-set.



*Edward A. McGinty*

