

Oregon Revised Statutes

Survey for: Red Anderson  
P.O. Box 325  
Medford, Oregon 97501

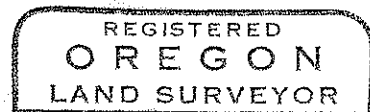

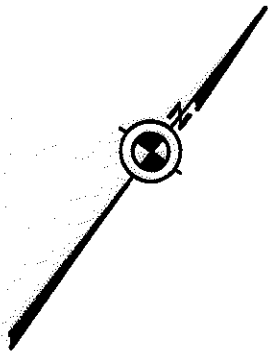
Survey by: Charles H. Hurst, L.S.  
28 North Oakdale  
Medford, Oregon 97501

Bearing : Based on the meridian of Recorded Survey No. 2997

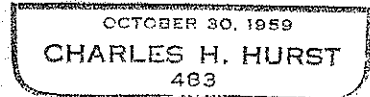
Purpose : To monument the corners and define the boundaries of Lots 1 & 2, Blk. 13 of Phoenix (Original Town), Jackson County, Oregon.

Procedure

Utilization of survey control established during the course of Recorded Survey No. 4065.



*Charles H. Hurst*



FEB 2 1972

Scale: 1" = 50'

Legend

- Set 5/8" x 24" iron pins

