

RESUBMITTAL
J. A. Hoffbuhr

MAP OF SURVEY
LOCATED IN
N.W. 1/4 AND THE S.W. 1/4 OF SEC. 15, T. 39 S., R. 3 W., W.M.
JACKSON COUNTY OREGON
FOR
LESLIE SCHNEIDER
J. A. HOFFBUHR, REG. L.S., MEDFORD, OREGON
SCALE: 1"=200' DEC. 23, 1971
BASIS OF BEARING: ORE. STATE GRID SYSTEM SOUTH ZONE
ROTATED 1° 44' 30" TO TRUE BEARING
SET 5/8" X 24" IRON REINFORCING PIN

SURVEY NARRATIVE TO COMPLY WITH PARAGRAPH 209.250
OREGON REVISED STATUTES

SURVEY FOR: Mr. & Mrs. Leslie Schneider
900 Siskiyou Boulevard
Medford, Oregon


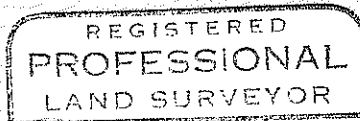

LOCATION: Tract situated in the Southwest Corner of Section 15,
Township 39 South, Range 3 West, Willamette Meridian,
Jackson County, Oregon.

PURPOSE: To monument the boundary and prepare a legal
description of the tract as shown on the attached
map.

PROCEDURE: The control established for Recorded Survey No. 4805
and Recorded Survey No. 4831 was used for the boundary of the tract.
The bearings and distances shown on the North line of the West One
Half (1/2) of the Southwest One Quarter (1/4) and the portion of the
East line have been determined from record only and were not monumented.

Basis of bearing--Oregon State Grid System.

April 17, 1972
Ranch Tract



J. A. Hoffbuhr
Professional Land Surveyor