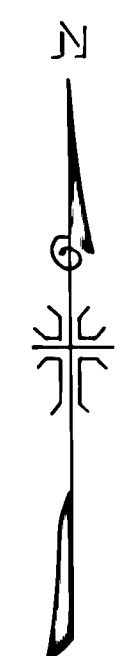


WITNESS CORNER
SET 5/8\"/>



MAP OF SURVEY
LOCATED IN
N.E. 1/4 AND THE S.E. 1/4 OF SEC. 24 T. 36 S., R. 1 E., W. M.
JACKSON COUNTY OREGON
FOR
CASCADE RANCHES, INC.
J. A. HOFFBUHR, REG. L.S., MEDFORD, OREGON
SCALE: 1"=100'
BASIS OF BEARING SOLAR OBSERVATION
SET 5/8" X 24" IRON REINFORCING PIN

REGISTERED
PROFESSIONAL
LAND SURVEYOR
J. A. Hoffbuh
JAN 21 1972

RECORDED
JAN 23 1972
J. A. Hoffbuh

D

SURVEY NARRATIVE TO COMPLY WITH PARAGRAPH 209.250
OREGON REVISED STATUTES

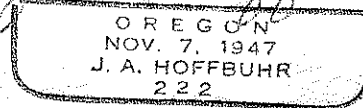
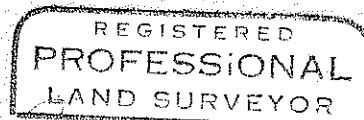

SURVEY FOR: Cascade Ranches, Inc.
Lakecreek, Oregon

LOCATION: Tract situated in the Northeast One Quarter (1/4)
and the Southeast One Quarter (1/4) of Section 24,
Township 36 South, Range 1 East, Willamette Meridian,
Jackson County, Oregon.

PURPOSE: To described a line as shown on the Northerly
boundary of the tract shown on the attached map for the purpose
of segregating that portion of the Northeast One Quarter (1/4)
lying South of the above described line. The client owns the
property adjacent to the tract on the West, South and East and
was not interested in locating the North-South centerline of
the Section and the East line of Section 24. It was also
necessary to described the existing right of way of the Medford
and Rogue River Valley Irrigation Districts Canal because it was
found that the Districts had never obtained a right of way across
this tract when the canal was originally constructed in the early
1900's. The line surveyed and described was located by the client.

Basis of bearings--Solar Observation.

February 8, 1972



J. A. Hoffbuhr
Registered Land Surveyor