

4800

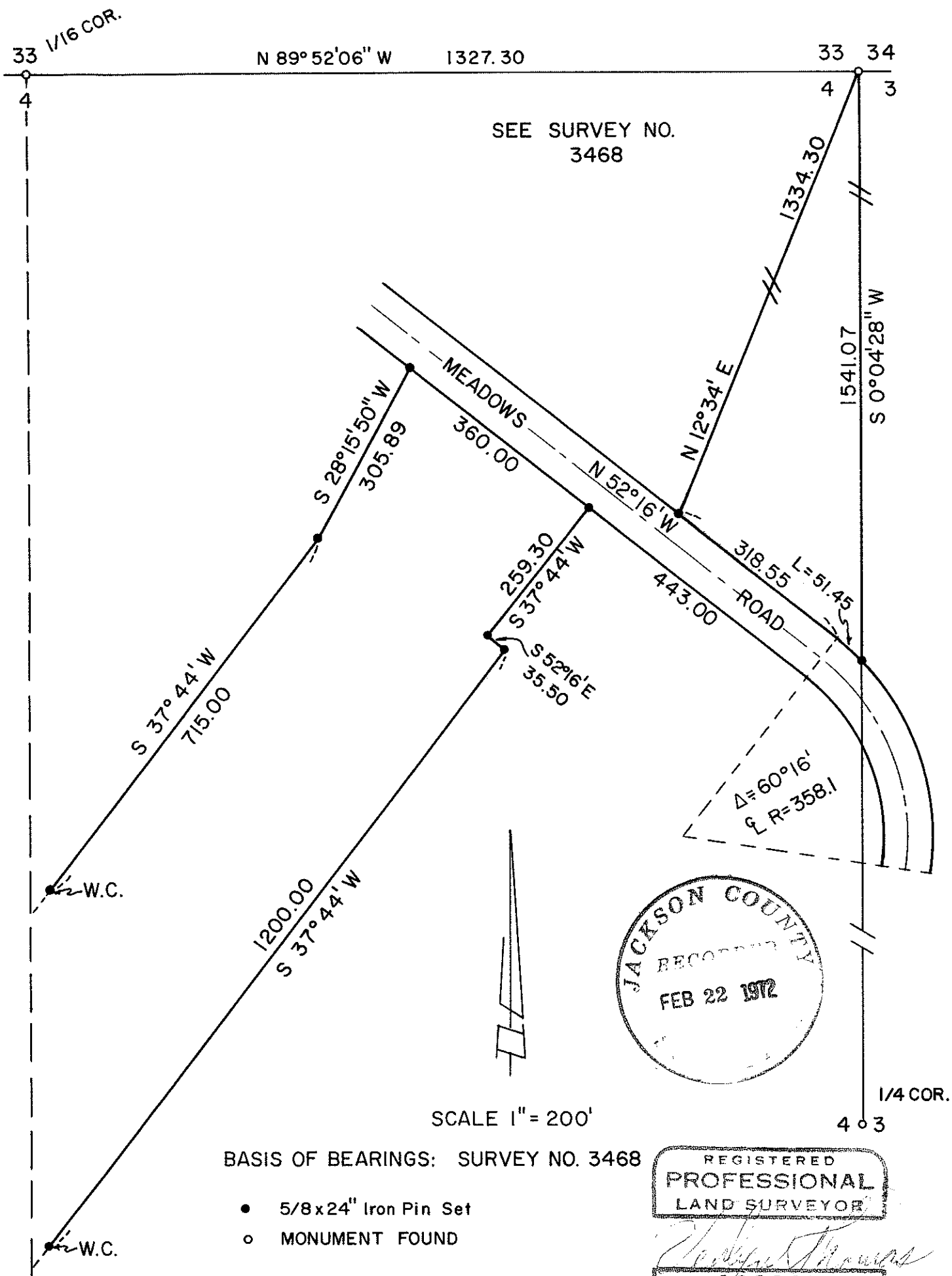
4800

SURVEY FOR BOB MCALLISTER


SEC. 4, T.35 S., R.2 W., W.M.

Jackson County, Oregon

June 10, 1971



SEE SURVEY NO. 3468



SCALE 1" = 200'

BASIS OF BEARINGS: SURVEY NO. 3468

- 5/8x24" Iron Pin Set
- MONUMENT FOUND

REGISTERED
PROFESSIONAL
LAND SURVEYOR

Verlyn Thomas
OREGON
MAY 13, 1960
VERLYN D. THOMAS
S O S

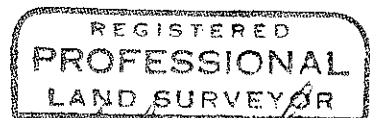

4800

SURVEY NARRATIVE TO COMPLY WITH O.R.S. 209.250
REVISED BY CHAPTER 555, O.L. 1963

FOR: Bob McAllister
14765 Meadows Road
Central Point, Oregon

PURPOSE: To survey and monument two residential parcels as directed
by client.

PROCEDURE: Recovered monuments previously established in performing
Recorded Survey No. 3468, and set additional monuments as shown on the
accompanying plat. Meadows Road is 80 feet in width.



Verlyn Thomas
OREGON
MAY 13, 1960
VERLYN D. THOMAS
505