

SURVEY IN NE 1/4 SEC 6 T38S R2W WM

FOR

ROBERT W. HAWKINS

72-4

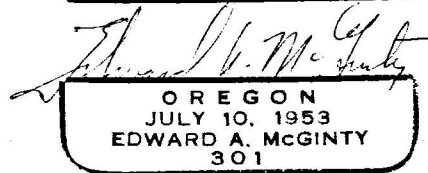

BY EDWARD MCGINTY

SCALE 1" = 100'

MEDFORD OREGON

o = SET 5/8" I. PIN

FEB. 1972



T. 32 S. R 3 W. 1/4 Corner to Section 25 only.
Found - 50" Fir bears S. 77° W. 52 links mkd: "1/4 S 25 BT" with open face, scribes in good condition

36" Fir bears N. 21° W. 84 links mkd: "1/4 S 25 BT" with open face, scribes in good condition.

Set - 2" x 30" galvanized iron pipe with Brass Cap stamped:

T 32 S
R3 W 1/4 R2W
S25
|
1968
OLS 536

From the Pipe Monument, the Original BT's are:

42" Fir bears N. 21° W. 55.4 feet mkd: 1/4 S 25 BT.

69" Fir bears S. 77° W. 34.3 feet mkd: 1/4 S 25 BT.

Placed BT tags on all bearing trees and facing the monument.

T. 32 S. R. 3 W. Section Corner to Sections 29, 30, 31 and 32.

Found - Corner stone, 18 x 8 x 8, firmly set mkd: 1 notch on South and 5 on East.

Original 15", now 27" Douglas Fir, N. 51° E. 30.4 feet, shows good scar.

Original 36", now 47" Douglas Fir, S. 41° E. 19.1 feet, shows good scar.

Original 30", now 38" Cedar, S. 16° W. 35.6 feet, scribe visible.

Original 30", now 34" Yellow Pine, N. 30° W. 21.8 feet, scribe visible.

Set - Brass Cap at Cor. mkd:

County Surveyor's T 32 S R 3 W
Office
1969 S 30 | S 29
 S 31 | S 32

All Bearing Trees O.K. and Tagged.

T. 32 S. R. 3 W. 1/4 Corner to Sections 26 and 35.

Found - 15 x 12 x 6" Corner stone mkd. "1/4" on north face.

Original 36", now 38" Douglas Fir, N. 70° E. 10.6 feet, shows good scar.

Original 36", now 38" Douglas Fir, S. 18° W. 4.0 feet, shows good scar.

Set - Brass Cap at 1/4 Cor. Mkd:

County Surveyor's T 32 S R 3 W
Office
1969 1/4 S 26 Douglas County
 S 35 Jackson County

All bearing trees O.K. and Tagged.

T. 32 S. R. 3 W. Section Corner to Sections 25, 26, 35 and 36.

Found - Corner stone, 18 x 12 x 7, firmly set with unrecorded Brass Cap alongside mkd:

State Bd. of Forestry T 32 S R 3 W
RS 359
1968 S 26 | S 25
 S 35 | S 36

40" Douglas Fir, now snag, N. 55° E. 35.6 feet, scribe visible
40" Douglas Fir, now 44" with broken top, S. 15° E. 6.6', shows good scar. (cont. next page)

SURVEY NO. _____

4785

SURVEY NARRATIVE TO COMPLY WITH O.R.S. 209-250

Survey for: Mr. Robert Hawkins
208 Summit Ave.
Medford, Oregon

Survey by: Edward A. McGinty, R.S.
Medford, Oregon
Feb. 1972

Basis of Bearing: Previous Survey

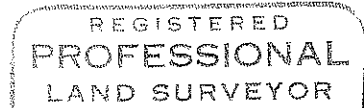

Location: NW X NE Sec. 6, T38S, R2W

Precedence of Survey:

From previous survey datum traversed along the North line of the Section. Traversed center line of existing traveled county road. Computed intersection of description furnished by client. Note: corners along county road are 30 feet from center line of traveled county road.

Monuments set being 5/8 in. iron pins and set approx. flush with the surface. 1/4 corner being 1 in. pipe and brass cap set by county surveyor.

72-4



Edward A. McGinty

OREGON
JULY 10, 1953
EDWARD A. MCGINTY
301