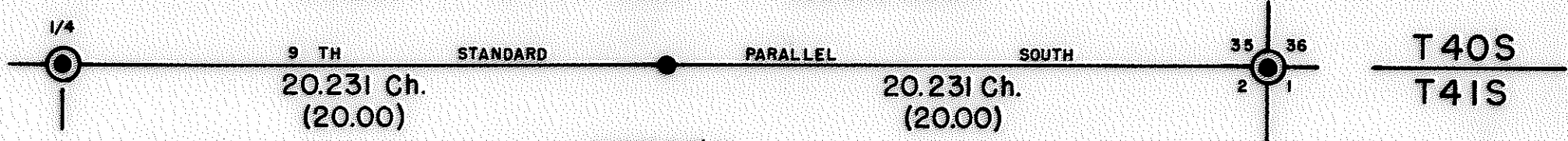


4756

R04E

BUREAU OF LAND MANAGEMENT

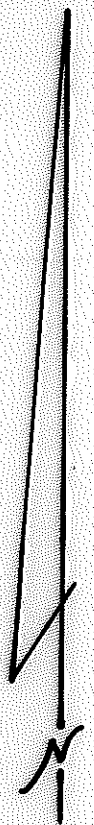


T40S
T41S

WEYERHAEUSER COMPANY

I, Creal H. Hammersley, certify that I have surveyed and monumented the land delineated on this plat and that this plat is a true representation of said survey.

- ⊙ Reestablished corner.
- Set corner.




BEARING BASED ON G.L.O. SURVEY

(Distance) G.L.O. notes of 9th Standard Parallel by E.T.T. Fisher, contract no. 77.

REGISTERED PROFESSIONAL LAND SURVEYOR

Creal H Hammersley

OREGON
JULY 9, 1965
CREAL H. HAMMERSLEY
686



RETRACE & SUBDIVISION
E1/2, North line, Sec. 2, T41S, R04E WM
Jackson County, Oregon



Weyerhaeuser Company
Klamath Falls Branch

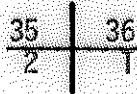
SCALE— 1" = 5 Chains	DATE— November 30, 1971
DEL.— G.R.C.	CHECKED BY— C.L.C.
TRACED— G.R.C.	DRAWING No— LS71-9

4756

Then continuing N89°57'E on true line 20.231 chains and to the section corner common to Sections 35 & 36, T40S, R04E and Sections 1 & 2, T41S, R04E. Finding no evidence of the described post the corner was set from the B.T.'s and is monumented by a 5/8" x 30" I.R. with a Survkap that is stamped:

WEYERHAEUSER

T40S



R4E

T41S

1971

ORLS 686

from which bears

- an 18" P. Pine (stump), N73°E, 31.0 Links
- a 16" Red Cedar, S80°E, 26.0 Links
- a 14" P. Pine, S44°W, 26.0 Links

No evidence of the called Black Oak to the NW all B.T.'s are scribed. Set the following reference:

- a 7" Douglas Fir, N10°W, 22.0 Links

Having completed the transit and chain work I then blazed the true line.


All bearings and distances to reference trees are to 'W' nails set at their base.

All corners are set in a stone mound with a 4" x 4" x 5' squared wooden post.

Garry R. Clark
 Garry R. Clark
 Party Chief

Approved:

Creal H. Hammersley
 Creal H. Hammersley
 Woods Engineering Supervisor



4756

Weyerhaeuser Company

Klamath Falls Area

Retrace & Subdivision

E₂ of North line Sec. 2, T41S, R04E, W.M.

Jackson County, Oregon

This survey was made by G. R. Clark, R. F. Kring, M. H. Gallagher, and one axeman. The survey was started April 19, 1971, and completed November 30, 1971, under the direction of C. H. Hammersley.

Starting at the 1/4 corner common to Section 35, T40S, R04E and Section 2, T41S, R04E, at which was unable to find any evidence of the described post, set corner from the B.T.'s, marking it with a 5/8" x 30" I.R. on which is a Survkap that is stamped:

WEYERHAEUSER

1/4 35
 2

1971

ORLS 686

and which was referenced by:

a 17" P. Pine (B.T.) bears N75°E, 54.0 Links

a 14" P. Pine (B.T.) bears S14°E, 34.0 Links

both B.T.'s are scribed and have B.L.M. B.T. tags,

and is further referenced by:

a 10" Red Cedar, bears N140°E, 48.7 Links

a 12" P. Pine, bears S45°W, 44.5 Links

Then running N89°57'E (bearing as called in G.L.O. notes) on a true line, 20.231 chains and the E 1/16 common to the afore mentioned sections, and which is monumented by a 5/8" x 30" I.R. on which is a Survkap that is stamped:

WEYERHAEUSER

E 1/16 35
 2

1971

ORLS 686

and from which bears:

a 9" White Fir, N76°E, 29.3 Links

a 5" White Fir, S21°W, 35.7 Links