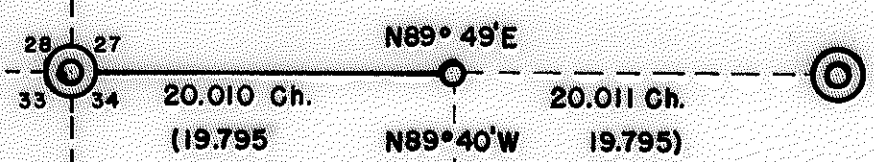




4755

4755

B. L. M.



Survey of M.L. McCall contract  
no.137 dated August 18, 1870.



BEARINGS BASED ON  
SOLAR OBSERVATION.

I, Creal H. Hammersley, certify that I  
have surveyed and monumented the land  
delineated on this plat and that this plat  
is a true representation of said survey.

MANAGEMENT COMPANY MANAGEMENT  
 LAND W E Y E R H A E U S E R LAND  
 BUREAU OF BUREAU OF

REGISTERED  
PROFESSIONAL  
LAND SURVEYOR

*Creal H. Hammersley*

OREGON  
JULY 9, 1965  
CREAL H. HAMMERSLEY  
686

Survey of Sewall Truax contract  
no. 80 dated July 8, 1859  
(20.00 S89°48'E 20.00)



B. L. M.

T38S R04E  
T39S

- ⊙ Corner found, as described in surveys no. 3600 & 3896.
- Corner set, this survey.

RETRACE & SUBDIVISION  
PORTION OF SECTION 34, T38S, R04E W.M.  
Jackson County, Oregon



**Weyerhaeuser Company**  
Klamath Falls Branch

SCALE — 1" = 10 Chains      DATE — December 4, 1971  
 DEL. — G.R.C.      CHECKED BY — G.L.C.  
 TRACED — G.R.C.      DRAWING No. — LS 71-10

4755

Then continuing S89°27'E to 40.341 chains and the south 1/4 corner of Section 34, T38S, R04E that was monumented by a brass cap and as described in filed survey no. 3600.


All bearings and distances on references are to 'W' nails set in base of reference trees.

All corners are set in a mound of stone.

Garry R. Clark  
Garry R. Clark  
Party Chief

Approved:

Crest H. Hammerley  
Crest H. Hammerley  
Woods Engineering Supervisor



Weyerhaeuser Company  
Klamath Falls Area  
Retrace & Subdivision  
Portion of Sec. 34, T38S, R04E, W.M.  
Jackson County, Oregon

This survey was made by G. R. Clark, M. H. Gallagher, and M. O'Connell and one axeman. The survey was started November 15, 1971, and completed December 3, 1971, under the direction of C. H. Hammersley.

Starting at the section corner common to Sections 27, 28, 33, and 34 of T38S, R04E which was found to be monumented by a brass cap and is as described in filed survey no. 3896.

Then running N89°49'E on a true line 20.010 chains and to the W 1/16 common to Sections 27 and 34 which I monumented with a 5/8" x 30" I. R. on which is affixed a Survkap that is stamped:

WEYERHAEUSER  
W 1/16     $\frac{27}{34}$   
1971  
ORLS 686

and from which bears:

- a 28" Red Cedar, N63°E, 16.0 Links
- a 16" Red Cedar, S76°W, 64.3 Links

Then continuing N89°49'E to 40.021 chains and the 1/4 corner common to Sections 27 & 34 which was found to be monumented with a brass cap and as described in filed survey no. 3600.

Found the 1/4 corner common to Sections 33 & 34 to be monumented with a brass cap and as described in filed survey no. 3896.

Then beginning at the standard corner common to Sections 33 & 34, T38S, R04E and Section 4, T39S, R4E which was found to be monumented by a brass cap and as described in filed survey no. 3896.

Then running S89°27'E on a true line 20.171 chains to the W 1/16 of Section 34 and which is monumented with a 5/8" x 30" I. R. on which is affixed a Survkap that is stamped:

WEYERHAEUSER  
W 1/16     $\frac{34}{34}$   
1971  
ORLS 686

and is referenced by:

- a 10" white fir bears S19°W, 71.0 Links
- a 6" P. Pine bears N80°W, 19.1 Links