

Fd. BLM Br. Cap
 & B.T.S., 1961

Set 5/8" Iron Rod
 Scribed:
 4" W. Oak N 19° W 4.92'
 4" W. Oak N 79° E 7.22'

Set 5/8" Iron Rod

Fd Br. Cap
 20
21

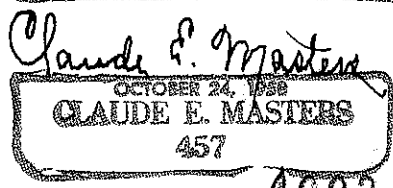



PLAT

of

Survey of West line of the NW 1/4 of Sec. 21,
 T. 35 S., R. 4 W., W. M., Jackson County, Oregon
 Nov. 18, 1971 Scale 1" = 200'

For: MR. JOHN INGALLS
 4590 Galice Road
 Merlin, Oregon



SURVEY NO. 4693


SURVEY NARRATIVE to comply with Paragraph 209.250, O. R. S.

SURVEY FOR: MR. JOHN INGALLS
4590 Galice Road
Merlin, Oregon

PURPOSE: To set the North 1/16 Corner and the South-North
1/64 Corner on the West line of Section 21, Town-
ship 35 South, Range 4 West, Jackson County, Oregon.

PROCEDURE: Ran line South from the Northwest Corner of Section
21 to the West 1/4 Corner, setting the North 1/16
and the South-North 1/64 corners by proportion.

Details appear on plat.



Claude E. Masters
OCTOBER 24, 1934
CLAUDE E. MASTERS
457