

4684

SEE RECORD SURVEY NO. 4456

R/W  
Δ = 36°35'20"  
R = 1074.50'  
L = 686.17

BASIS OF BEARING  
AERIAL MAPPING COMPANY  
APPLEGATE RIVER TRAVERSE

SURVEY SITUATED IN GOV'T. LOT 4, SE 1/4 SW 1/4 &  
S 1/2 SE 1/4 OF SECTION 23; NE 1/4 NW 1/4 & N 1/2 NE 1/4  
OF SECTION 26, TWP. 38 SOUTH, RANGE 4 WEST, W. M  
JACKSON COUNTY, OREGON

FOR  
JOHN E. MYERS

SCALE 1" = 300'

SURVEY BY  
CHARLES H. HURST  
MEDFORD, OREGON

LEGEND

- SET 5/8" x 24" IRON PINS
- ⊙ SET 3/4" x 30" IRON PINS
- TRAVERSE LINE
- OTHER MONS. AS NOTED

23

7 26

Fd. Sec. Cor.  
J.L.M. B. Cap Mon.

23 24

26 25

Fd. Sec. Cor.  
2" Iron Pipe

APPROX. CENTER  
APPLEGATE RIVER

Cross Chiseled  
in Bedrock


R.R. Spikes in  
Bedrock

R.R. Spike  
in Bedrock

Existing Fence Line of Occupation  
True Division Line not Determined

Fd 1/2" Iron Pipe  
(Unrecorded)

REF. PT.



REGISTERED  
OREGON  
LAND SURVEYOR

*Charles H. Hurst*

OCTOBER 30, 1959  
CHARLES H. HURST  
493

JUL 6 1971

4684

SURVEY NARRATIVE TO COMPLY WITH PARAGRAPH 209.250

OREGON REVISED STATUTES

Survey for: John E. Myers  
 Route 1, Box 372  
 Jacksonville, Oregon 97530

Survey by : Charles H. Hurst, L.S.  
 28 North Oakdale  
 Medford, Oregon 97501

Bearing : Based on the meridian of the Applegate River Traverse,  
 Station 69 to 70, Grid Bearing N 38°58'02" W corrected  
 1°48'47" clockwise to true bearing.

Purpose : To monument the corners and define the boundaries of  
 the tracts shown.

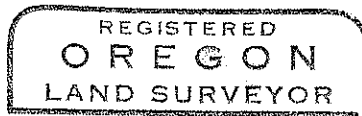

PROCEDURE

Distances by combination of chaining and Geodimeter. Physical centerline of Oregon No. 238 was held in the absence of official centerline monumentation.

The EWE 1/256 corner common to Sections 23 and 26 was monumented with a 3/4" x 30" iron pin. The line running Southerly therefrom projected through a 1/2" iron pipe to the river center conforms to a existing fence line. The bearing of this line, however, is not warranted by this survey in that the subdivision of Section 26 to define said line was not economically feasible for the client. Pipe monuments set along this line in 1956 are not of record.

Reference is made to Recorded Survey No. 4456 for additional information.

July 6, 1971



*Charles H. Hurst*

