


SURVE IN SEC 30 T 37 S R 4 W WM.
FOR
MRS. PRINZMETAL



BY EDWARD MCGINTY
MEDFORD OREGON
SEPTEMBER 1971

SCALE 1" = 200'
o = SET 5/8" L.PIN
x = SET 1" L.PIN
• = FD 5/8" L.PIN
▲ = FD 1 1/2" L.PIN

D

4653

Survey No. _____

Page 2:

Mrs. Prinzmetal

Old blazes running easterly from stone monument

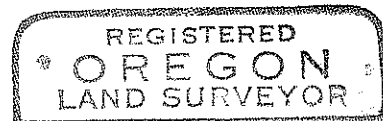

New Reference, double blazed trees

Fir, 14 ins. diam., bears N.10°21'E., 56.0 ft.

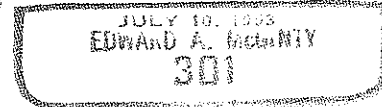
W. Oak, 6 ins. diam., bears N.63°49'W., 58.3 ft.

1/4 Cor. Sec. 29 & 30 previously reported on survey for Mrs. Prinzmetal

W. 1/4 Cor. of Sec. 30 Previously mentioned on same survey, being first Re-estabed in 1918 by BLM at a proportional distance without reference or tie to DLC line on said re-survey. Procedure used indicates a proportional distance may have placed 1/4 cor. approx. 25 ft. north of its original position. This survey is dependant on 1918 re-est. of said 1/4 cor.



Edward A. McIntyre



SURVEY NARRATIVE TO COMPLY WITH O.R.S. 209-250

Survey for: Mrs. Prinzmetal
645 Comstock Ave.
Los Angeles, Calif
90024

Survey by: Edward A. McGinty, R.S.
Medford, Oregon
August, 1971

Basis of Bearing: Previous Survey

Location: N 1/2 of Sec. 30, T37S, R4W.

Precedence of Survey:

NW. cor. of Sec. 30, found a 2 in. iron pipe (note, BC has been removed) set in 1918 by BLM approx. flush with the surface, from which

Orig. BT., a down snag with old blazes, bears N.50°W., 31.02 ft.
Orig. BT., an oak, 10 ins. diam., bears S.43°22'W., 35.76 ft.
Orig. BT., a B.oak, 15 ins. diam., bears S.57°42'E., 44.67 ft.
New blazed tree, B. Oak, 15 ins. diam., bears N.1°00'W., 32.15 ft.

1/4 Cor. betw. Secs. 19/30 Found a stone hole and a portion of stone broken with chisel mks. Set a 5/8 x 24 in. iron pin in center of hole, from which (note, in 1958 I visited this corner when stone was in tact.)

Orig. BT., W. Oak, now 18 ins. diam., bears N.18°30'E., 31.66 ft.
Orig. BT., W. Oak, now 16 ins. diam., bears S.72°53'W., 31.02 ft.

NE. Cor. of Sec. 30. Found a 1 1/2 in. iron pipe, 14 ins. high in a rock mound with cor. stone along the westerly side with notches (see 1918 BLM sur.) with tag attached. RS No. 33 (Note, set approx. 15 years ago) from which

Orig. BT. B.Oak, now 36 ins. diam., bears N.81°38'E., 39.1 ft.
Orig. BT. B. Oak, now 28 ins diam., bears S.27°40'W., 75.8 ft.
BT. approx. blaze 15 yrs. old. W. Oak, 9 ins. diam., bears N.49°38'W., 15.8 ft.
New blazed W. Oak, 12 ins. diam., bears S.40°34'E., 74.61 ft.

S. 1/4 Cor. of Sec. 30 Set a 5/8 x 24 in. iron pin in an apparent earth indentation (note, call for stone not found) from which

A 1918 Re-est. BT., B. Oak, now 18 ins. diam., bears N.8°E., 7.26 ft.
This tree is badly scarred with scribe /4S visable. tree southeast
Found a 6 in. B. Oak near location and possible sprout of Orig. BT.
with blazes.
New ref. tree with 2 blazes, laurel, 12 ins. diam., bears S.67 3/4°E.,
36.7 ft.

NW. Cor. DLC 39 Found a stone mon. set 5/8 x 24 ins. ironpin flush with the surface, from which

Evidence of Orig. BT. of B. Oak, now a stump indication and roots, bears
S.20°W., 36.20 ft.
Evidence of mixed species, B.Oak, Fir, and laurel roots, bears S.34°E.,
40.92 ft. (note: this area was recently cleared by tractor)
Old fence cor. now. Laurel, 12 ins. diam., bears N.1 1/2°W., 3.0 ft.

con't next page