


4644

SECTION CORNER
FOUND 2" IRON PIPE & RIVER STONE
PER RE-EST. NOTES

26 25
35 36
EAST 716.00'



Q BUTTE FALLS HIGHWAY

NORTH 951.47'



SOUTH 549.25'

593.76'

SOUTH 503.75'

326.31'

FOUND IRON PIN SET
IN STONE 0.13' EAST
OF LINE



R/S 1409

WEST 390.00'

MAP OF SURVEY
LOCATED IN
NW 1/4 OF SECTION 36, T. 34 S., R. 1 E., W. M.
JACKSON COUNTY OREGON
FOR
GARY HOPPE

J. A. HOFFBUHR, REG. L.S., MEDFORD, OREGON
SCALE: 1"=100' SEPT. 16, 1971
BASIS OF BEARING Q BUTTE FALLS HWY. (CO. ROAD)
o-SET 5/8" X 24" IRON REINFORCING PIN

4644

SURVEY NARRATIVE TO COMPLY WITH PARAGRAPH 209.250
OREGON REVISED STATUTES

SURVEY FOR: Gary Hoppes
B.F. Star Route, Box 175
Eagle Point, Oregon

LOCATION: Tract situated in the Northwest One Quarter (1/4)
of Section 36, Township 34 South, Range 1 East,
Willamette Meridian, Jackson County, Oregon.

PURPOSE: To monument and describe the parcel shown on the
attached map.

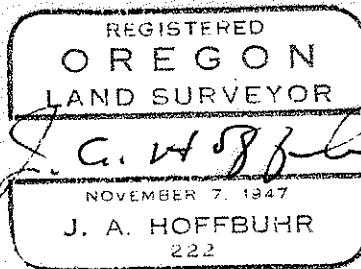

PROCEDURE: Established the right of way of Butte Falls Highway
from information obtained from County Engineers Office and from
points located in field.

The East line of the parcel was established at the record
distance from the Northwest Corner of Section 36 as shown on
attached map.

The found 5/8 inch iron pin closely agrees in Easting with
a point set for the Northeast Corner of a 10.6 acre parcel shown
on Recorded Survey No. 1409, but conflicting descriptions of this
monument made positive identification impossible.

Basis of bearings--County Road Datum.

October 19, 1971



J. A. Hoffbuhr
Registered Land Surveyor