

Survey for:

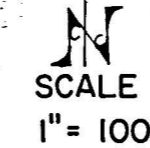
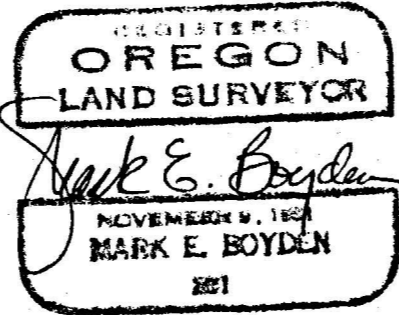

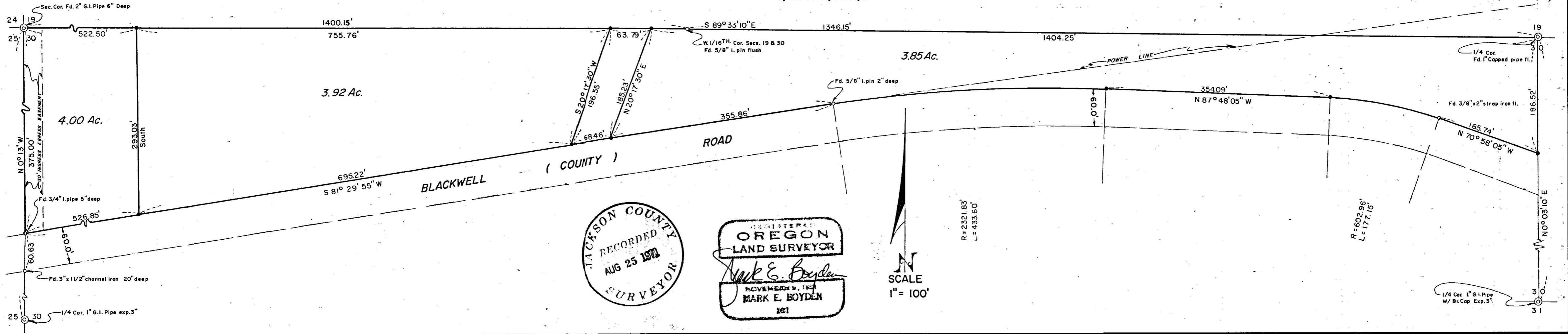
VIRGINIA PLUMMER

Located in the NW 1/4
Sec. 30, T. 36 S. R. 2 W., W.M.

By: Mark E. Boyden
August 23, 1971

Basis of Bearings
Recorded Survey No. 2651

- Fd. Monuments as indicated
- Set 3/4" x 30" iron pin flush
- ⊙ Govt. corner as Re-Established by the County Surveyor



Survey No. 4596

SURVEY NARRATIVE TO COMPLY WITH O.R.S. 209.250.

FOR: Virginia Plummer
520 Second Avenue
Gold Hill, Oregon

PURPOSE: To monument and describe in three parcels, the property of Virginia Plummer and James L. Plummer described in Jackson County Title Co. Policy No. 02837, dated June 23, 1971.

PROCEDURE: Traversed from the Quarter corner common to Sections 19 and 30, by way of Blackwell Road to the Northwest corner of Section 30, tying to highway monuments as established by Surveyor C.Z. Boyden in 1940 on a survey for Louie Loeffler (see Deed Vol. 235, Page 209).

From said controls, monumented the desire parcels as shown on the accompanying map.

August 23, 1971

