

4570

SURVEY FOR:

D. BOULTON & ALEX PETERSEN


LOCATED IN LOTS 1 & 2 FAIR OAKS ORCHARD TRACTS,

D.L.C. No. 58, SEC. 27


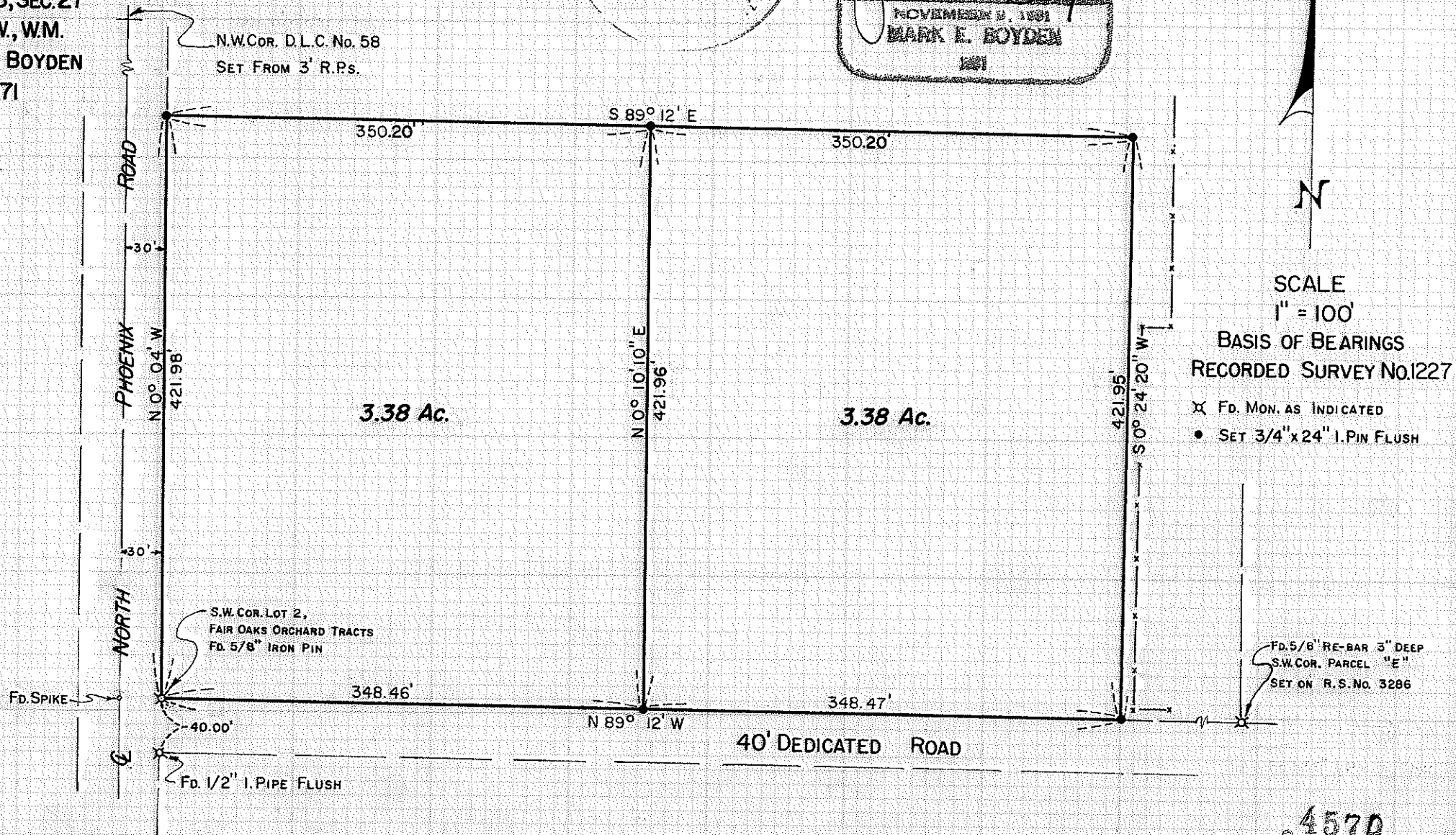
T. 37S., R. 1W., WM.

BY: MARK E. BOYDEN

JULY 21, 1971



*Mark E. Boyden*  
NOVEMBER 9, 1991  
MARK E. BOYDEN



SCALE  
1" = 100'  
BASIS OF BEARINGS  
RECORDED SURVEY No. 1227

- xx Fd. MON. AS INDICATED
- SET 3/4" x 24" I. PIPE FLUSH

4570

SURVEY NARRATIVE TO COMPLY WITH O.R.S. 209.250

FOR: David A. Boulton  
and  
Alex Petersen  
709 N. Phoenix Road  
Medford, Oregon 97501

PURPOSE: To monument and describe two parcels to be segregated from the parcel described in Document No. 67-11349 of the Official Records of Jackson County, Oregon.

PROCEDURE: Found controlling monuments as shown. Monumented and described the desired parcels as shown on the map to accompany this report.

July 23, 1971

