



REGISTERED  
**OREGON**  
 LAND SURVEYOR  
*J. A. Hoffbuhr*  
 PROVEN BY THE  
 STATE OF OREGON



**MAP OF SURVEY**  
 LOCATED IN  
 BLOCK 2 AMENDED PLAT OF BLOCKS 1 & 4 CROWELL ADDN  
 TO THE CITY OF MEDFORD, OREGON  
 NE 1/4 SEC. 25, T. 37S, R. 2W, W.M.  
 JACKSON COUNTY OREGON  
 FOR  
**AL BENDICKSON**  
 J. A. HOFFBUHR, REG. L.S., MEDFORD, OREGON  
 SCALE: 1" = 100'  
 BASIS OF BEARING - R/S 3637  
 ○ SET 5/8" X 24" IRON REINFORCING PIN  
 ⊙ FD 3/4" IRON PIN IN MON CASE

MAR. 3, 1971

SURVEY NARRATIVE TO COMPLY WITH PARAGRAPH 209.250  
OREGON REVISED STATUTES

SURVEY FOR: Al Bendickson  
2460 East McAndrews  
Medford, Oregon

LOCATION: Tract situated in the Northeast One Quarter (1/4)  
of Section 25, Township 37 South, Range 2 West,  
Willamette Meridian, Jackson County, Oregon.



PURPOSE: To monument the corners of Lot 9, Block 2 of the  
Amended Plat of Block Nos. 1 and 4, Crowell Addition  
to the City of Medford.

PROCEDURE: The perimeter of the block was traversed. The  
following monuments were found in the positions noted on the attached  
map:

- Quince & 4th - 3/4 inch iron pin in monument case
- Orange & 4th - 3/4 inch iron pin in monument case
- Quince & Main - 3/4 inch iron pin in monument case
- Orange & Main - 3/4 inch iron pin in monument case

The Corners of the lot were established by proportional  
measurement and set as indicated.

March 24, 1971



J. A. Hoffbuhr  
Registered Land Surveyor