


SURVEY IN NE 1/4 SEC 12 T 38S R 2W WM.  
 FOR  
 AB GRESSETT



BY EDWARD MCGINTY  
 MEDFORD OREGON  
 MAY 1971

65-19

SCALE 1" = 100'

- = SET 5/8" I. PIN
- = FD. 5/8" I. PIN
- = SET HUB & TACK



*Edward A. McGinty*  
 JULY 10, 1983  
 EDWARD A. MCGINTY  
 301

Survey No. 4538

SURVEY NARRATIVE TO COMPLY WITH O.R.S. 209-250

Survey for: Ab Gressett  
3223 Dark Hollow Rd.  
Medford, Oregon

Survey by: Edward A. McGinty, R.S.  
Medford, Oregon  
May 3, 1971

Basis of Bearing: Survey No. 3319

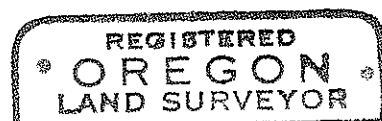

Location of Survey: NE. 1/4 of Sec. 12, T38S, R2W.

Precedence of Survey:

Found a 5/8 inch iron pin along the westerly line of the road, as shown, being approx. flush with the surface.

Surveyed a <sup>proposed</sup> division line of a previously described tract. No attempt was made to recover the westerly line.

Monuments set being 5/8 in x 24 in. iron pins, set approx. flush with the surface.



*Edward A. McGinty*  
JULY 10, 1953  
EDWARD A. MCGINTY  
301