

(A) N.W. CORNER
D.L.C. NO. 78

N 89° 51' 15" E
20.00' (B)

ARNOLD LANE

S 0° 16' 00" E
1217.95'

N 0° 16' 00" W
1322.69'

20' S 47° 56' 30" E
113.24'

N 89° 59' 50" E 1242.72'


BELLINGER LANE

1346.32' S 89° 49' 30" W

24.87' SOUTH

(C) S.W. CORNER
D.L.C. NO. 78

N.W. CORNER
D.L.C. NO. 97 (D)



REGISTERED
OREGON
LAND SURVEYOR

Edward A. McGinty

JULY 10, 1923
EDWARD A. MCGINTY
301

SURVEY IN N.W. 1/4 OF SECTION 34, T.37S., R.2 W., W.M.
FOR
MEMORY GARDENS MEMORIAL PARK, INC.
71-1

BY EDWARD MCGINTY
MEDFORD, OREGON

SCALE: 1"=40'
FEBRUARY 1971
O = SET 5/8" X 24" IRON PIN

Survey No. 4499

SURVEY NARRATIVE TO COMPLY WITH O.R.S. 209-250

Survey for: Memory Gardens Memorial Park, Inc.
 1395 Arnold Lane
 Medford, Oregon 97501

Survey by: Edward A. McGinty, R.S.
 Medford, Oregon
 February, 1971

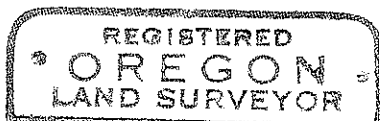

Basis of Bearing: Memory Gardens Memorial Park, recorded plat.

Location: NW. 1/4 of Section 34, T37S, R2W. WM.

Purpose: Quitclaim to Jackson County the area surveyed
 for road use on Arnold Lane and Bellinger Lane.

- A. Northwest corner of DLC No. 78, found bronze disk in road surface.
- B. Found bronze disk in concrete, approx. 6 ins. deep.
- C. SW corner of DLC No. 78, found sandstone with cross, approx. 12 ins. deep.
- D. Northwest corner of DLC No. 97, found bronze disk in road surface.

From this survey a description was prepared of the proposed area for road use.



Edward A. McGinty

