




Scale: 1"=50'

Basis of Bearings: Plat Record

o = SET 5/8" X 24" I. PIN TAGED RLS 638



George Burrell



MAP OF SURVEY

Located in Lot 4, Block 5 Lake wood Subd.
 In Section 19, Twp 37 South, Range 1 West
 For: Daniel B. Kimball Medford, Ore.

By: George R. Burrell Land Surveyor
 Medford, Oregon Mar. 4, 1971

SURVEY NARRATIVE TO COMPLY WITH O.R.S. 209.250
REVISED BY CHAPTER 555, O.L. 1963

FOR: Daniel B. Kimball
1250 Covina
Medford, Oregon

Purpose: To monument the North 50 feet of Lot 4, Block 5 of LAKE
WOOD Subdivision.

Procedure: From the original lot corners found and the 5/8 inch
iron pin located at the Southwest corner of said lot
4 (See Recorded Surveys No. 431 and 1468), the tract
as shown on the accompanying map was established according
to record.

REGISTERED
OREGON
LAND SURVEYOR

George Burrell

JULY 10, 1964
GEORGE R. BURRELL
638

