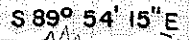
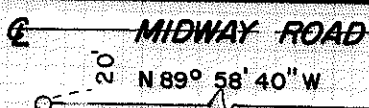


8275

Survey For

JACKSON COUNTY DEPARTMENT OF PUBLIC WORKS

Located in NE 1/4, Sec. 13, T. 37S. R. 2W., WM.
and the NW 1/4, Sec. 18, T. 37S. R. 1W., WM.
By: Mark E. Boyden
Feb. 12, 1971



Mark E. Boyden





SCALE
1" = 50'

Basis of Bearings
Recorded Survey Nos. 609 & 2124

- Fd. 5/8" iron pin flush
- Set 1" x 36" G. Iron pipe flush
- × Fd. Lead plug with tack
- × Set Lead plug with tack

C. A. Boyden
Barbara B. Michaelis
Mark E. Boyden



BIDDLE ROAD

576.65'
Proposed R/W Acquisition
N 0° 12' E

Proposed R/W Acquisition

Barbara B. Michaelis

N 0° 12' E
143.87'

Nly. R/W line MEDCO Truck route

P.S. Sta. 133 + 49.91



8275

Survey No. 4478

Survey Narrative to comply with O.R.S. 209.250

FOR: Jackson County Department of Public Works
Courthouse
Medford, Oregon 97501

PURPOSE: To monument new property corners as shown

PROCEDURE: The original property corners monumented on Recorded Survey No. 2124 for the parcel fronting the West Boundary of Biddle Road were referenced by this office prior to storm sewer construction and then re-monumented after the storm sewer construction was completed. These points were further verified prior to the construction of the B.C.V.S.A. Interceptor Sewer.

From said data and monuments previously set on Recorded Survey Nos. 609 and 2124, set monuments as shown to reflect the new property corners after the widening of Biddle Road.

February 12, 1971

