




R.S. NO. 3347

60' PRIVATE ROAD



SCALE - 1" = 100'



MAP OF SURVEY  
 LOCATED IN  
 S.E. 1/4, SEC. 2, T. 37S., R. 4W., WM.  
 JACKSON COUNTY, ORE.  
 FOR  
**JAMES COWIE**  
 PREPARED BY  
 BRYCE W. TOWNLEY CIVIL ENG.  
 ROGUE RIVER, OREGON  
 JANUARY 1971, W.O. 128

- NOTES-
- FOUND 5/8" STEEL PIN
  - ⊠ FOUND 3/4" IRON PIPE
  - SET 5/8" STEEL PIN
- BASIS OF BEARINGS - RIS 3347

SURVEY NARRATIVE TO COMPLY WITH PARA. 209.250 O.R.S.

SURVEY FOR: Mr. James Cowie  
PURPOSE: To survey and monument property of Mr. J. Cowie  
LOCATION: The Southeast One-Quarter ( $\frac{1}{4}$ ) of Section 2, Township 37 South, Range 4 West, Willamette Meridian in Jackson County, Oregon.  
PROCEDURE: Found monuments as shown per Jackson County Deed Records, Vol. 586, Page 26, and Jackson County Document #70-08184.  
Used RS#3347 as basis of bearings.  
Set pin as shown per deed.

