


NOTE:
ALL BEARINGS REFERRED TO SURVEY NO. 2904 WHICH ARE BASED ON SOLAR OBSERVATIONS.



RICHARD L. TEMPLIN
CONSULTING ENGINEER

PLAT OF SURVEY
SOUTH & WEST LINE OF W 1/2 OF SW 1/4
AND WEST LINE OF SW 1/4 OF NW 1/4

SECTION 32, T. 39 S., R. 2 W., W.M.
JACKSON COUNTY, OREGON

Surveyed For: Cheney Forest Products, Central Point, Ore.
Scale: 1" = 600'

February 7, 1971.

(Section 32 -39-2W Survey)

A new County Surveyor BT, A Douglas Fir, 9 ins. in diam. bears N 65° E, 37.4 feet distant with scribing.

A new County Surveyor BT, A Douglas Fir, 16 ins. in diam. bears N 44° W, 30.7 feet distant with scribing.

Thence N 00° 15' 55" E for 1315.2 feet to the N 1/16th Section corner common to Sections 31 and 32 which I monument with an iron rod 5/8th of an inch in diameter and 30 ins. in length from which:

A Douglas Fir, 9 ins. in diam. bears N 09° E, 21.3 feet distant mkd. "N1/16 RE3024 BT"

A Douglas Fir, 7 ins. in diam. bears S 76° W, 16.8 feet distant mkd. "N1/16 RE3024 BT".

Thence N 00° 15' 55" E for 1315.2 feet to the Section corner common to Sections 29, 30, 31 and 32. which is monumented with an iron rod 1/2 in. in diameter set by LS 301 per Survey No. 2904 from which:

Orig. BT, A White Oak, 20 ins. in diam. bears S 22° W, 55 lks.

A Black Oak bears N 13° W, 39 lks. distant, dead and down.

A Ponderosa Pine Snag (7 ft ht.) bears N 85° E, 41 lks. distant w/ scribing.

A Ponderosa Pine snag bears S 72°, 28 lks. distant, dead and down.

A double blazed Douglas Fir, 9 ins. in diam bears S 20° E , 36.3 feet dist.

A double blazed Pine , 9 ins. in diam. bears N 15° W, 14.9 feet dist.



A double blazed Douglas Fir bears N 79° E 57.1 ft. distant (16 in. diam.)

All bearings are referred to the bearing of the south section line as determined by LS 301 per Survey No. 2904.

Section lines were retraced by using straight random lines and true lines were blazed using perpendicular offsets from random straight lines.

Preliminary survey work was done along the east and north lines of the Cheney tract but are not incorporated in this survey.

Dated this 7 th day of February, 1971



S U R V E Y N A R R A T I V E

Location: West Half of the SW $\frac{1}{4}$; SW $\frac{1}{4}$ of NW $\frac{1}{4}$ of Section 32, T. 39 S., R.2 W. W.M., Jackson County, Oregon

Surveyed for: Cheney Forest Products, Central Point, Oregon

Surveyed by: Richard L. Templin, Reg.Eng. No. 3024, Grants Pass, Oregon

Purpose: To monument and mark the west and south lines of the above described property.

The Quarter corner common to Sections 32 and 5 which is monumented with a 2 inch diameter with Brass cap set by the B.L.M. from which:

An orig. B.T. , A Douglas Fir, 34 ins. in diam. bears S 30°E , 18 lks distant with scribing visible.

An orig. B.T., A Douglas Fir, 30 ins. in diam. bears N 20°W , 11.9 ft. distant, dead and down.

A new B.T., A Douglas Fir 15 ins. in diam. bears N 37° W, 29.8 feet distant mkd. "1/8S32BT"

A 5/8 inch. diam. iron rod bears N 30° W, 0.80 feet.

Thence N 89°27'40" W for 1322.68 feet to the West 1/16th section corner common to Sections 32 and 5 set by LS 301 per Survey No. 2904 which is monumented with a 5/8 inch diam. iron rod from which the following trees were scribed:

A Douglas Fir , 10 ins. in diam. bears N 34°E, 10.9 feet distant which I scribe "RE3024BT"

A Douglas Fir, 9 ins. in diam. Bears S 35° E, 28.5 feet distant which I scribe "RE3024BT"

Thence N 89°27'40" W for 1322.68 feet to the Section corner common to Sections 31, 32, 6 and 5 which is monumented with a 5/8th inch diam. iron rod from which:

An orig. B.T., A Madrone, 16 ins. in diam. bears S 08°W, 58 lks. distant with negative face, chaining notch and portion of scribe visible.

A portion of a large Madrone stump bears S 30° E, 31.7 feet distant.

A large stump hole with Fir roots and bark bears N 45° E, 39.9 feet distant.

A large stump hole bears N 62°E, 29.0 feet distant.

Set a galvanized iron pipe 1 $\frac{1}{2}$ ins. in diam and 30 ins. in length over 5/8 th inch diam iron rod set by LS 301 per survey No. 2904 from which;

A Ponderosa Pine, 12 ins. in diam. bears N 22°10' E , 15.9 feet distant which I scribe " S32RE3024BT"

A Douglas Fir , 13 ins. in diam. bears S 58°50' E, 8.4 feet distant which I scribe "S5RE3024BT"

A Douglas Fir, 10 ins. in diam. bears N 70°W, 16.3 feet distant which I mark "S31RE3024BT".

Thence N 00°23'30" E for 2633.2 feet to the Quarter corner common to Sections 31 and 32 which is monumented with a 1 inch diameter iron pipe with Jackson County Surveyor brass cap set in 1970 located in center of small creek flowing easterly from which:

An original B.T. A Douglas Fir, 42 ins. in diam bears N46°W, 122 lks distant with scribing visible.

A Madrone, approx. 20" in diam. bears N 36° E, 124 lks distant with obliterated face and broken off six feet above ground.