

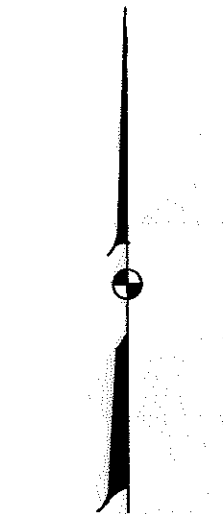

4465

Fd. 5/8 inch Iron Pin
1.0 feet West True Line

N 89°52'30"E 245.64

Set Spike

± Sunset Court



Scale 1"=50'

North 524.09' (Record 524.00')
246.00'

183.64'

61.00

182.00'

60.5'

60.5'

3

2

Set 5/8 inch Iron Pin
North 246.00'

246.00'

MAP OF SURVEY

SITUATE IN PART OF
LOT 2 BLOCK 3
SUNSET PARK SUBDIVISION
JACKSON COUNTY, OREGON

FOR

M. E. BROWN

Jack L. Couch RLS #685
Medford, Oregon February 5, 1971

Basis Bearing R/S #816

R/S #816

Fd. 5/8 inch
Iron Pin

61.20'
(Record 61.00')

60.5'

60.5'

183.64'

182.00'

R/S #525

4

5

Fd. 5/8 inch Iron Pin

REGISTERED
OREGON
LAND SURVEYOR

Jack L. Couch
JULY 9, 1965
JACK L. COUCH
685

- 4465

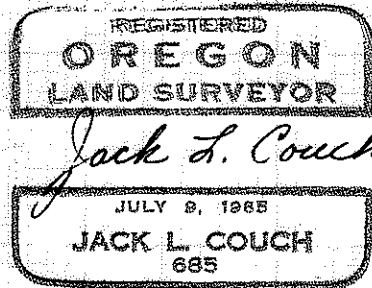

Survey Narrative to Comply with O.R.S. 290.250
Revised by Chapter 555 O.L. 1963

FOR: M. E. Brown
2365 Sunset Court
Medford, Oregon

LOCATION: Part of Lot 2 Block 3
Sunset Park Subdivision
Section 26 and 35, Township 37 South, Range 2 West

PURPOSE: To locate and monument the West property line of Tract
as described in O.R. 67-00296.

PROCEDURE: Located and used control pins of the Recorded Surveys
#525 and #816 as shown on the plat for this survey. (Recorded Surveys
#525 and #816 are adjacent and Recorded Survey #525 control was used
to set control Recorded Survey #816.) Basis of bearing Recorded
Survey #816.



Jack L. Couch
Registered Land Surveyor