



- ① FOUND A 1" GALV. IRON PIPE IN A MOUND OF STONE
A BLACK OAK W/NEW BT. TAG - N 50 1/2° W. 29.7'
AN OLD YELLOW PINE S.T. ON GROUND AND BLAZED - S 89 1/2° E 16.2'
A BLACK OAK S.T. W/SCRIBES VISIBLE - 605 1/2° W 66.9'
- ② FOUND 1" GALV. IRON PIPE W/ WOOD PLUG, STACK & ORIGINAL BEARING TREES.
A YELLOW PINE BEARS N 60° 15' W. 6.6'
A BLACK OAK BEARS S 46° 15' E 16.3'
- ③ FOUND 1" IRON PIPE W/ 1 1/2" EXPANDER ON TOP FILLED W/ POT HEATL
AND STAMPED T 33 S - R 2 E - 9 - 17 - 18 CS 1960.
A WHITE OAK BEARS N 30° E 18.4. A BLACK OAK BEARS S 16° E 54.8'
A BLACK OAK BEARS S 72 1/2° W 32.5. A BLACK OAK BEARS N 20 1/2° W 23.5.
- ④ FOUND 1" GALV. IRON PIPE AND ORIGINAL BEARING TREES.
A RED FIR BEARS N 47° 15' W 26.1'
A RED FIR BEARS S 47° 00' E 80.7'
- ⑤ FOUND 2" GALV. IRON PIPE AND BEARING TREES.
A RED FIR SCRIBED C.S.B.T. BEARS N 73° 30' E 83.0'
A RED FIR SCRIBED C.S.B.T. BEARS S 66° 30' W 25.0'
A RED FIR SCRIBED C.S.B.T. BEARS S 11° 16' E 5.9'
- ⑥ FOUND 1" GALV. IRON PIPE AND ONE BEARING TREE.
A RED FIR SCRIBED C.S.B.T. BEARS N 62° W 73.1'
- ⑦ FOUND 2" IRON PIPE W/ BRASS DISK MARKED U.S.G.L.O. T 33 S R 2 E SEC 17-18-19-20
AND A 2" GALV. IRON PIPE 0.16 NORTH AND 0.14 WEST OF THE G.L.O. MONUMENT.
A YELLOW PINE BEARS N 89° 15' E 89.4. A RED FIR SCRIBED C.S.B.T. BEARS S 21° W 26.1'
A BLACK OAK BEARS S 66° 46' E 86.2. A BLACK OAK SCRIBED C.S.B.T. BEARS N 48° W 76.8'
- ⑧ FOUND 1 1/2" IRON PIPE SET IN MOUND OF STONE AND 2 BEARING TREES.
A BLACK OAK SCRIBED C.S.B.T. BEARS S 26° E 69.8'
A BLACK OAK SCRIBED C.S.B.T. BEARS N 89 1/2° W 40.3'
- ⑨ SET 2" IRON PIPE WITH A BRASS DISK MARKED N.W. 1/4 SEC. 17 1968 J.A. HOFFBUHR.
A 7" CEDAR BEARS S 71° 42' W 11.2'
A 12" PINE BEARS N 13° 13' W 41.7'
- ⑩ SET 2" IRON PIPE WITH A BRASS DISK MARKED CN 1/16 SEC. 17 1968 J.A. HOFFBUHR.
A 18" CEDAR BEARS N 55° 00' W 66.4'
A 12" FIR BEARS S 64° 30' W 72.2'
- ⑪ SET 2" IRON PIPE WITH A BRASS DISK MARKED N.E. 1/16 SEC. 17 1968 J.A. HOFFBUHR.
A 12" FIR BEARS S 59° 15' W 52.2'
A 12" FIR BEARS S 31° 00' E 39.8'
- ⑫ SET 2" IRON PIPE WITH A BRASS DISK MARKED C-W 1/16 SEC. 17 1968 J.A. HOFFBUHR.
A 8" CEDAR BEARS N 62° 30' W 6.8'
A 14" FIR BEARS N 26° 00' E 46.4'
- ⑬ SET 2" IRON PIPE WITH A BRASS DISK MARKED C/4 SEC. 17 1967 J.A. HOFFBUHR.
A 18" CEDAR BEARS S 41° 05' E 106.6'
A 18" FIR BEARS S 75° 50' W 97.9'
- ⑭ SET 2" IRON PIPE WITH A BRASS DISK MARKED C-E 1/16 1968 J.A. HOFFBUHR.
A 9" FIR BEARS N 46° 00' W 21.0'
A 9" FIR BEARS N 16° 00' E 16.8'
- ⑮ SET 2" IRON PIPE WITH A BRASS DISK MARKED S.W. 1/16 1968 J.A. HOFFBUHR.
A 14" CEDAR BEARS N 77° 30' W 88.8'
A 18" CEDAR BEARS N 12° 30' W 89.2'
- ⑯ SET 2" IRON PIPE WITH A BRASS DISK MARKED C-S 1/16 1968 J.A. HOFFBUHR.
A 11" CEDAR BEARS S 73° 00' W 19.9'
A 7" FIR BEARS N 9° 00' W 6.0'



MAP OF SURVEY
LOCATED IN
SECTION 17, T. 33 S., R. 2 E., W.M.
JACKSON COUNTY OREGON
FOR

MARK A. SHIPLEY
J.A. HOFFBUHR, REG. L.S., MEDFORD, OREGON
SCALE: 1" = 500' JAN. 21, 1969
BASIS OF BEARING - R/S NO. 2885
REVISED DEC. 10, 1970

SURVEY NARRATIVE TO COMPLY WITH PARAGRAPH 209.250
OREGON REVISED STATUTES

SURVEY FOR: Mark Shipley
P. O. Box 231
Prospect, Oregon



LOCATION: Section 17, Township 33 South, Range 2 East,
Willamette Meridian, Jackson County, Oregon.

PURPOSE:
&
PROCEDURE: It has been necessary to replace and correct the
bearings and distances , the Northwest One Sixteenth (1/16) Corner
of Section 17 as shown on Recorded Survey No. 3929.

The replaced bearing trees are as indicated for Corner No. 9
and as follows:

- A 7" Cedar bears South 71° 42' West 11.2 feet
- A 12" Pine bears North 13° 13' West 41.7 feet

December 10, 1970



J. A. Hoffbuhr
Registered Land Surveyor