


JACKSON COUNTY
RECORDED
DEC 2 1970
SURVEYOR

REGISTERED
OREGON
LAND SURVEYOR
J. A. Hoffbuhr
NO. 1584
J. A. HOFFBUHR



MAP OF SURVEY
LOCATED IN
N.E. 1/4 OF SECTION 12, T. 35 S., R. 4 W., W.M.
JACKSON COUNTY OREGON
FOR
RICHARD OLYMPIUS

J. A. HOFFBUHR, REG. L.S., MEDFORD, OREGON
SCALE: 1" = 200' SEPT. 18, 1970
BASIS OF BEARING - SOLAR OBSERVATION
• SET 5/8" X 24" IRON REINFORCING PIN

4415

SURVEY NARRATIVE TO COMPLY WITH PARAGRAPH 209.250
OREGON REVISED STATUTES

SURVEY FOR: Richard Olympius
Evans Creek Road
Rogue River, Oregon

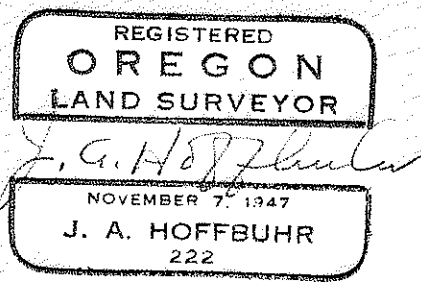

LOCATION: Tract situated in the Northeast One Quarter
(1/4) of Section 12, Township 35 South,
Range 4 West, Willamette Meridian in Jackson
County, Oregon.

PURPOSE: To monument the two ends of the boundary line
agreement and the other two corners of the
tract indicated on the attached map.

PROCEDURE: The client and the adjoining neighbor to the West
agreed to accept as their boundary line a line projected due South
from the One Quarter (1/4) Corner common to Sections 1 and 12.
Witness Corners were set 20.00 feet North of the One Sixteenth
(1/16) line and the Northeast Corner set on the Section line common
to the two above named Sections.

Basis of bearings--Solar Observation.

October 9, 1970



J. A. Hoffbuhr
Registered Land Surveyor