
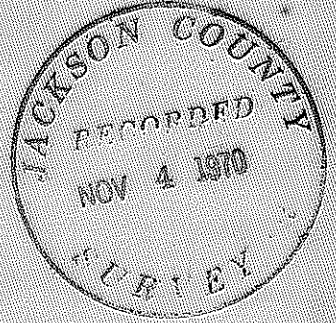


**MAP OF SURVEY**  
 LOCATED IN  
 N.W. 1/4 OF SECTION 27, T.37S., R.1W., W.M.  
 JACKSON COUNTY OREGON  
 FOR  
**MEDFORD WATER COMMISSION**

J. A. HOFFBUHR, REG. L.S., MEDFORD, OREGON  
 SCALE: 1"=100' OCT. 1, 1970  
 BASIS OF BEARING BELAIR HEIGHTS SUBDN.  
 SET 5/8" X 24" IRON REINFORCING PIN



1404

1404

1404

1404

SURVEY NARRATIVE TO COMPLY WITH PARAGRAPH 209.250  
OREGON REVISED STATUTES

SURVEY FOR: Medford Water Commission  
City Hall  
Medford, Oregon

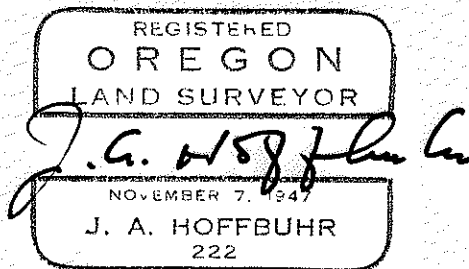

LOCATION: Tract situate in the Northwest One Quarter (1/4)  
of Section 27, Township 37 South, Range 1 West,  
Willamette Meridian, Jackson County, Oregon.

PURPOSE: To monument the corners of the tract indicated  
on the attached map.

PROCEDURE: The controls on the East line of Stanford Avenue  
were found and verified. The tract control was found and used  
as indicated.

Basis of bearings--Bel Air Heights Subdivision.

October 29, 1970



J. A. Hoffbuhr  
Registered Land Surveyor