


4402



ORANGE STREET

NEWTOWN ST.

MISTLETOE ST.

LAUREL STREET

SET SPIKE FROM CITY ENDS REF POINTS TO MONUMENT WELL

286.38'

FOUND LEAD PLUG IN MONUMENT WELL 287.86'

FOUND BRASS DISK IN MONUMENT WELL

MEAS. 835.10' (REC. 834')

10TH STREET

SET NAIL 260.86'

SET NAIL

FOUND LEAD PLUG IN MONUMENT WELL

89.49.58"

30.00'

100.13'

90.00'

89.49.58"

50'

SET NAIL IN CONC.

SET NAIL IN CONC.

LOT 2

LOT 1

BLOCK 8

PARK ADDITION TO THE CITY OF MEDFORD

100.13'


SET SPIKE

30.00'

11TH STREET

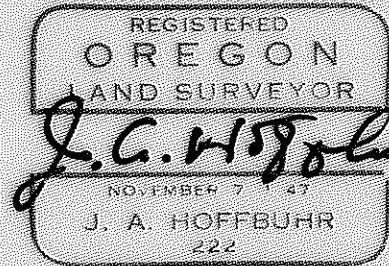
MAP OF SURVEY
 LOCATED IN
 N.E. 1/4 SECTION 25, T. 37 S., R. 2 W., W.M.
 JACKSON COUNTY OREGON
 FOR
ROBERT HEFFERNAN

J. A. HOFFBUHR, REG. L. S., MEDFORD, OREGON
 SCALE: 1" = 50' AUGUST 18, 1970
 BASIS OF BEARING PARK ADDITION SUBDN.
 o= SET 5/8" X 24" IRON REINFORCING PIN



FOUND BRASS PLUG IN MONUMENT WELL

13TH STREET



4402

SURVEY NARRATIVE TO COMPLY WITH PARAGRAPH 209.250
OREGON REVISED STATUTES

SURVEY FOR: Robert Heffernan
711 East Main
Medford, Oregon

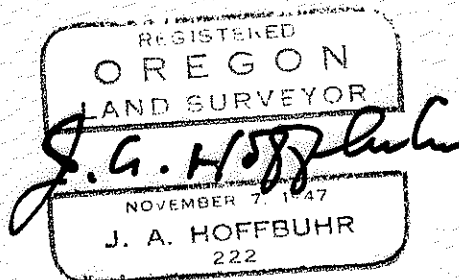

LOCATION: Tract situated in the Northeast One Quarter (1/4)
of Section 25, Township 37 South, Range 2 West,
Willamette Meridian, Jackson County, Oregon.

PURPOSE: To monument the corners of the Northerly 94.00
feet of Lots 1 & 2, Block 8 of the Park Addition
to the City of Medford.

PROCEDURE: The street centerline monuments were found and used
as indicated. The differences between record and actual are noted.
The corner monuments were set in the positions indicated.

Basis of bearings--Park Addition Subdivision.

October 29, 1970



J. A. Hoffbuhr
Registered Land Surveyor