

0044-4400

SECTION CORNER  
FOUND 2" GALV. IRON PIPE




BEARING TREES:  
A 6" WHITE OAK BEARS N57° 15' E 49.7' (SCAR VISIBLE)  
A 8" WHITE OAK BEARS S67° 30' E 88.0' (SCAR VISIBLE)  
A 18" WHITE OAK DEAD  
A 14" BLACK OAK DESTROYED

S 89° 44' 58" E

985.77'

1/4 SECTION CORNER  
FOUND 1" GALV. IRON PIPE  
BEARING TREES INTACT

749.20'  
SOUTH  
BOUNDARY LINE AGREEMENT



MAP OF SURVEY  
LOCATED IN  
N. W. 1/4 OF SECTION 11, T. 33 S., R. 2 E., W.M.  
JACKSON COUNTY OREGON

FOR  
**BRIAN BOOTHBY**

J. A. HOFFBUHR, REG. L. S., MEDFORD, OREGON  
SCALE: 1" = 200'                      AUGUST 21, 1970  
BASIS OF BEARING - SOLAR OBSERVATION  
o-SET 5/8" X 24" IRON REINFORCING PIN

921.70'  
NORTH

S 80° 19' 04" W                      1000.00'

OREGON STATE HIGHWAY NO. 62

REGISTERED  
OREGON  
LAND SURVEYOR  
*J. A. Hoffbuhr*  
NO. MEMBER 1197  
J. A. HOFFBUHR  
222

JACKSON COUNTY  
RECORDED  
NOV 4 1970  
SURVEYOR

4400

SURVEY NARRATIVE TO COMPLY WITH PARAGRAPH 209.250  
OREGON REVISED STATUTES

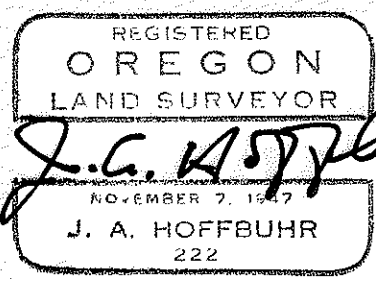

SURVEY FOR: Brian Boothby  
P. O. Box 86  
Prospect, Oregon 97536

LOCATION: Tract situated in the Northwest One Quarter (1/4)  
of Section 11, Township 33 South, Range 2 East,  
Willamette Meridian, Jackson County, Oregon.

PURPOSE: To monument the corners and prepare a legal description  
of the tract as indicated on the map. The East line of the parcel was  
located on a due South bearing from the North One Quarter (1/4) Corner  
of Section 11. This line is not intended to be the North-South  
dividing line of Section 11, but an agreement line between the two  
parcels. The right of way of this portion of Oregon State Highway  
No. 62 was apparently never monumented, therefore, the centerline of  
the improved portion of the roadway was used for this survey.

Basis of bearings--Solar Observation.

October 29, 1970



J. A. Hoffbuhr  
Registered Land Surveyor