

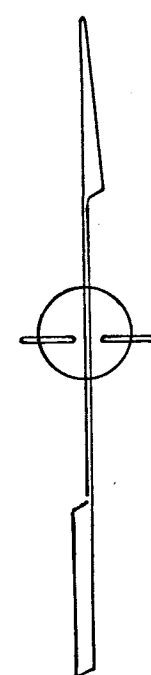
JACKSON COUNTY  
 RECORDED  
 OCT 22 1970  
 SURVEY

REGISTERED  
 OREGON  
 LAND SURVEYOR  
 Edward G. McIntyre  
 JULY 19, 1968  
 EDWARD G. MCINTYRE  
 301

SURVEY IN N. 1/2 SEC. 2 T. 39 S. R. 1 E. WM.  
 ROLLING HILLS  
 FOR  
 S. DAVIS, S. AINSWORTH & C. HOOVER  
 69-10

BY EDWARD MC. GINTY  
 MED FORD, OREGON  
 FEB 1970

SCALE 1" = 100'  
 5/8" L.P.I.N.



Survey No. 4391

SURVEY NARRATIVE TO COMPLY WITH O.R.S. 209-250

Survey for: Pompadour Developement, Inc.  
Davis, Ainsworth, & Pinnock  
450 Siskiyou Blvd.  
Ashland, Oregon

Survey by: Edward A. McGinty, R.S.  
Medford, Oregon  
October, 1970

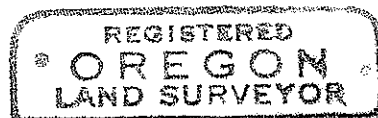

Basis of Bearing: Pompadour Drive, Sur. No. 3348 equals S.39°40'20"E.  
on this survey.

Precedence of Survey:

From monuments found on previous survey No. 3848 and calculated tie to the N.E. corner of Section 2, surveyed proposed county roads as shown, setting 5/8 in. iron pins approx. flush with the surface for right of way. Also surveyed proposed private way or future extension.

Surveyed tract of land as shown.

69-10



*Edward A. McGinty*

