

8888-4388

(N89°52'05"W 1002.82' SEE NARRATIVE)

REC. SURVEY NO. 2768

N0°13'40"W 1321.01'

1071.97'

249.04'

319.19'

N89°14'20"E

497.60'

30' EASEMENT

131.19'

N81°22'20"E

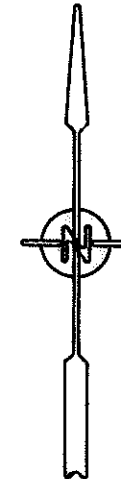
222.99' ±  
N14°15'E

ROAD

60'

STERLING CREEK

60'



SURVEY IN S.E. 1/4 SEC. 7, T.38S., R.2W., W.M.

FOR



RUPERT B. MADDOX, SR.

65-14-1

BY EDWARD MC GINTY  
MEDFORD, OREGON  
O = SET 5/8" X 24" IRON PIN

SCALE: 1" = 100'  
JULY 1970  
● = FD. 5/8" I. PIN

REC. SURVEY NO. 3844



*Edward A. McGinty*  
JULY 10, 1968  
EDWARD A. MCGINTY  
301

7 1/4 SEC. COR.

(A) 18

4388

SURVEY NARRATIVE TO COMPLY WITH O.R.S. 209-250

Survey for: Rupert Maddox  
Jacksonville, Oregon  
65-14-1

Survey by: Edward A. McGinty, R.S.  
Medford, Oregon  
June 1970

Basis of Bearing: Survey No. 2768

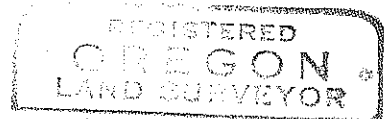

PRECEDENCE OF SURVEY:

Surveyed division line of a larger tract of land.

The Southwest corner was set from traverse points found on Survey No. 2768 and no retracement was made on center of Section.

The West line of County road was determined from Survey No. 3844.

The northerly line of tract was not surveyed and its location as shown is approx. only.



*Edward A. McGinty*  
JULY 10 1970  
EDWARD A. MCGINTY  
301