


SURVEY IN S.E. 1/4 SEC. 7,
T.35S., R.1W., W.M.
FOR
RONALD IGOU
70-18

BY EDWARD MC GINTY
MEDFORD, OREGON
● = SET 5/8" X 24" IRON PIN

SCALE: 1" = 100'
AUGUST 1970
○ = FD. 5/8" IRON PIN



REGISTERED
OREGON
LAND SURVEYOR

Edward A. McGinty

JULY 10, 1952
EDWARD A. MCGINTY
301

SURVEY NARRATIVE TO COMPLY WITH O.R.S. 209 - 250

Survey for: Ronald Igou
P.O. Box 2115
White City, Oregon

Survey by: Edward A. McGinty, R.S.
Medford, Oregon
August 24, 1970

Basis of Bearing: Survey No. 3295


Precedence of Survey:

Surveyed a division line of a tract of land designated as No. 144.

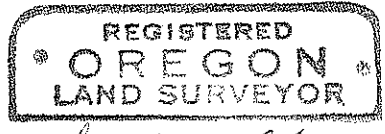
Monuments found being approx. flush with the surface shown on record Survey No. 3295.

No attempt was made to confirm the true location of the South-East 1/16, shown on this survey or survey No. 3295.

Monuments set being 5/8" x 24" iron pins set approx. flush with the surface.



70-18



Edward A. McGinty

