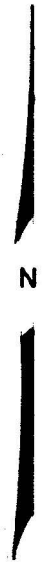


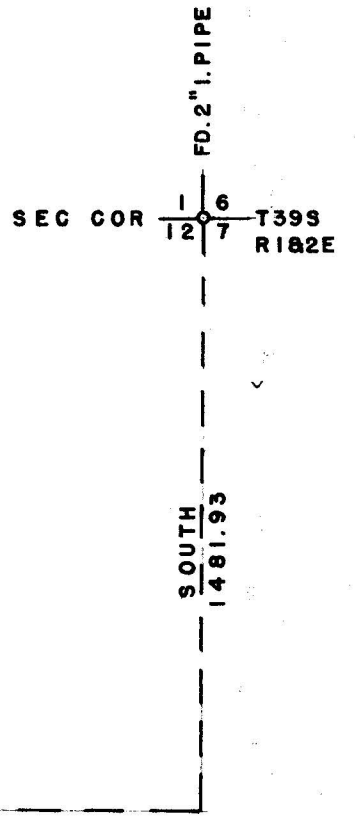
D.R. 69-02458 O.R.J.C.O.
SEE RECORDED SURVEY NO. 3973



SCALE 1" = 100'
BASIS OF BEARINGS R.S. NO. 3973

LEGEND


- = SET 5/8" X 24" I. PIN FLUSH
- = FOUND 5/8" I. PIN



6.03 AC.

CO. ROAD

WEST
2542.29



REGISTERED
OREGON
LAND SURVEYOR

George Burrell

JULY 10, 1964
GEORGE R. BURRELL
638

MAP OF SURVEY

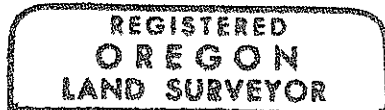
FOR
GLENN MUNSELL ASHLAND, OREGON
OF TRACT
SITUATE IN N 1/2 SEC. 12 TWP 39S R1E WM
BY GEO. BURRELL LAND SURVEYOR SEPT. 14, 1970

SURVEY NARRATIVE TO COMPLY WITH O.R.S. 209.250
REVISED BY CHAPTER 555, O.L. 1963

FOR: Glenn Munsell
460 Herbert
Ashland, Oregon

PURPOSE: To monument and describe the tract as shown on
the accompanying map.

PROCEDURE: Using the control of Recorded Survey No. 3973,
the boundaries of this tract were located according
to clients directions.



George Burrell

