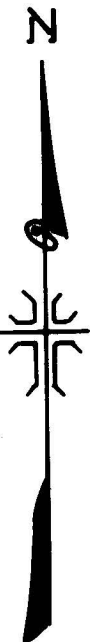


D. R. VOL. 388 PG. 124



STATE HIGHWAY NO. 238

JACKSON COUNTY
RECORDED
SEP 25 1970
SURVEYOR

MAP OF SURVEY
LOCATED IN
S.E. 1/4 OF SEC. 30 AND THE N.E. 1/4 OF SEC. 31, T. 37 S., R. 2 W., W.M.
JACKSON COUNTY OREGON
FOR
RICHARD R. HEIN

REGISTERED
OREGON
LAND SURVEYOR
NOVEMBER 7 1967
J. A. HOFFBUHR
222

J. A. HOFFBUHR, REG. L.S., MEDFORD, OREGON
SCALE: 1" = 50' JULY 23, 1969
BASIS OF BEARING R/S NO. 1673
SET 5/8" X 24" IRON REINFORCING PIN

4362

SURVEY NARRATIVE TO COMPLY WITH PARAGRAPH 209.250
OREGON REVISED STATUTES

SURVEY FOR: Richard R. Hein
Route 1, Box 1
Jacksonville, Oregon 97530

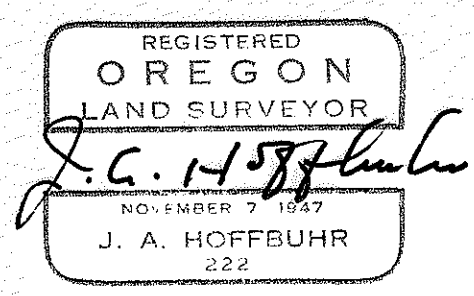

LOCATION: Tract situated in the Southeast One Quarter (1/4)
of Section 30, and the Northeast One Quarter (1/4)
of Section 31, Township 37 South, Range 2 West,
Willamette Meridian, Jackson County, Oregon.

PURPOSE: To monument the corners and prepare a legal
description of the tract shown on the attached
map.

PROCEDURE: The controls established for other surveys were
used as shown on the map. The position of the tract corners were
determined by the Owner.

Basis of bearings--Recorded Survey No. 1673.

September 25, 1970



J. A. Hoffbuhr
Registered Land Surveyor