

CERTIFIED RECORD OF LAND CORNER MONUMENTATION

454

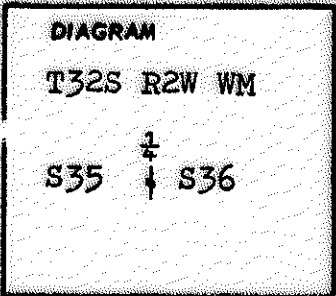
History of original corner establishment:

Survey by Charles L. Campbell under contract No 747 dated May 5, 1902.

Original survey states: set an ironstone, 36x20x12 ins. in the ground, struck bedrock, mound of stone around, for 1/4 sec. cor. - marked 1/4 on the W. face; from which

a pine, 24 ins. diam., bears S 12 1/2 W 250 lks. dist., marked 1/4 S 35 B T.

No other trees in limits; raised mound of stone, 2 ft. base, 1 1/2 ft high, W of Cor. Pits impracticable.



Description of corner evidence found:

Found an ironstone, 36x20x12 ins. in the ground, with mound of stone around, marked 1/4 on the W. face; from which

a fir 29 ins diam., bears S 12* W 80.0 ft. dist., chopped out a portion of overgrown face to expose "B T." scribes. (Record distance was 165.0 feet).

Description of monument and accessories I established to perpetuate the original location of this corner


Set 2" by 30" galvanized iron pipe 24" in the ground alongside stone monument. I stamped the brass cap

T32S R2W WM
1/4 S
S35 1/4 S36
1970
OPE 4906

From which

a fir, 10" in dia. bears S 28*E 9.0 ft. dist. marked 1/4 S 36 B.T.

I placed bearing tree tags on all bearing trees facing the monument. I set a steel fence post 5.0 ft north of monument on line and attached the penalty and warning sign.



Office of SURVEYOR County of JACKSON
State of OREGON, I hereby certify that the within instrument was filed in this office for record on the 8 day of SEPTEMBER, 1970, at 11 o'clock A.M., (signed)

(COUNTY OFFICIAL) Jack E. Boyde
C. SURVEYOR

(DEPUTY)



August 25, 1970

CERTIFIED RECORD OF LAND CORNER MONUMENTATION

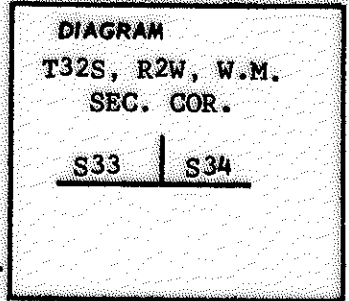
1344

History of original corner establishment:

The seventh standard parallel south through Range 2 West as surveyed by McKenzie and Eckelson under their contract # 328, dated June 17, 1879.

Original survey states: "Set a post for corner to Sections 33 & 34, from which a:

- W. Fir, 8 inches diameter, bears N42°30'E, 14 links dist..
- W. Fir, 18 inches diameter, bears N18°30'W, 54 links dist..



Description of corner evidence found:

Found a brass cap set by the Cadastral Surveyor, U.S. Bureau of Land Management, 1967, marked as follows:

and from which brass cap a:

- Original BT, now a 12" W. Fir, bears N42½°E, a distance of 14 links. Scribing visible.
- 14" Fir, a new BT, bears N19½°E, 37½ links, and scribed "SC T32S, R2W S34 BT".
- 6" W. Fir, a new BT, bears N37½°W a distance of 49 links, scribed "SC T32S, R2W, S33 BT".



U.S. Dept. of Interior
 SC
 T32S, R2W, W.M.
 S33 | S34
 1967
 Cadastral Survey
 U.S. Bur. of Land Mgt.

Description of monument and accessories established to perpetuate the original location of this corner

Bearing tree tags and appropriate guard sign were placed by U.S.B.L.M. as were above items in description of corner evidence found. No additional monumentation necessary.

Office of SURVEYOR County of JACKSON
 State of OREGON, I hereby certify that the within instrument was filed in this office
 for record on the 8 day of SEPTEMBER, 1970, at 11 o'clock A.m.,

(COUNTY OFFICIAL)
Jack E. Boyden
 Co. SURVEYOR



August 25, 1970

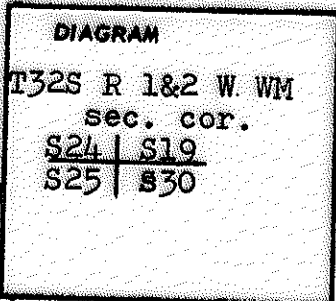
CERTIFIED RECORD OF LAND CORNER MONUMENTATION

4344

History of original corner establishment:

West Bdy. of T 32 S., R1 W. W.M.
 Survey by Rufus S. Moore under contract No. 475,
 dated July 3 rd, 1883.

Original survey states: set a basalt stone, 26x12x8
 ins. in the ground, for cor. to secs. 19, 24, 25 & 30
 on east slope of hill 100 ft below 1/4 sec cor.; marked
 with 4 notches on N and 2 notches on S edges, from
 which

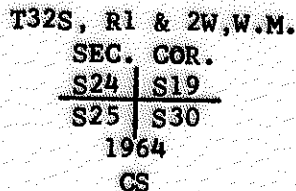


- a fir, 16 ins. diam., bears N63*E., 35 lks. dist
 marked T 32 S. R 1 W., S 19 B T.
- a fir 24 ins. diam. bears S 53* E., 20 lks dist
 marked T 32 S R 1 W. S 30 B T.
- a fir 25 ins diam., bears S 40* W. 10 lks dist
 marked T32 S. R2 W. S 25 B.T.
- a fir 35 ins. diam., bears N 41* W 44 lks dist.
 marked T32 S. R 2 W. S 24 B.T.

Description of corner evidence found:

Found a basalt stone 26x12x8 ins., 21 ins. in the ground with
 4 notches on North and 2 notches on S edges.
 a 20" decayed fir stump bears N63*E., 35 lks dist with
 no visible markings, face having been burned out.
 a 26 ins. diam. fir stump with face burned out bears S53*E 20 lks dist.
 The decayed remnants of a fir bears S 40* W 10 lks dist.
 a 22" white fir bears N 41* W 44 lks. face opened and marked
 T32 S R 2 W. S 24 B.T. Notes call for a 35" fir in this position.

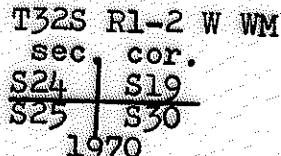
In addition to the basalt stone, I found a brass cap marked:



Description of monument and accessories I established to perpetuate the original location of this corner

Moving stone monument aside, I set a 2" by 30 " galvanized iron pipe
 with Brass Cap, 24 " in the ground

I stamped the disk




From which

- Incense Cedar 27 ins. in dia.
 bears N25*E 46.8 ft. and marked T32 S R 1 W WM. S 19 BT
- White Fir 14 ins in dia. bears S 30* E 40.0 ft dist.
 marked T32S R1 W S 30 B.T.
- D. Fir 31 ins. in dia. bears S24* W 53.0 ft. dist.
 marked T32 S R 2 W. S 25 BT

I placed bearing tree tags on all bearing trees facing the monument.
 I set a steel fence post 5 ft. North on line with warning and penalty
 sign attached.

Office of Surveyor County of Jackson
 State of Oregon, I hereby certify that the within instrument was filed in this office
 for record on the 8 day of SEPTEMBER, 1970 at 11 o'clock A.m., (signed)

(COUNTY OFFICIAL)
Paul E. Boyden
 Co. Surveyor



August 25, 1970

CERTIFIED RECORD OF LAND CORNER MONUMENTATION

4344

History of original corner establishment:

West Bdy. of T. 32 S., R. 1 W., W.M.
Survey by Rufus S. Moore under Contract No. 475
dated July 3rd 1883, Survey commenced Nov. 29, 1883.

Original survey states: Set a basalt stone, 20x12x8 ins., 15 ins. in the ground, for cor. to secs. 25, 30, 31, & 36, 100 ft. above stream, marked with 5 notches on N. and 1 Notch on S. edges from which-

A Matherone, 6 ins. diam., bears N 53*E 20 lks. dist. marked T32S. R1W. S30 BT.

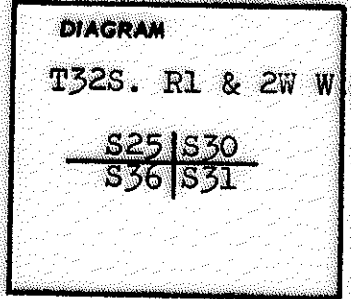
A live oak, 3 ins. diam., bears S 22*E., 20 lks. dist., marked T32S. R1W., S31, BT.

A live oak, 4 ins. diam., bears S 50*W., 7 lks. marked T32S. R2W. S 36, B.T.

A live oak, 4 ins., diame., bears N 68*W 16lks. dist. marked T32S. R2W. S 25, B.T.

Description of corner evidence found:

Found a basalt stone, 20x12x8 ins., 15 ins. in the ground marked with 5 notches on N. and 1 notch on S. edges
Original hardwood bearing trees destroyed by fire, but identical species have reproduced from the roots of destroyed trees, and are located the called distances and bearings described in original survey notes.



Description of monument and accessories I established to perpetuate the original location of this corner

Moving original stone aside, I set a 2" by 30" galvanized iron pipe, with Brass Cap, 24" in the ground.

I Stamped the disk

T32S R1-2 W. W.M.

S25	S30
S36	S31

1970
OPE 4906

From the pipe monument I marked four new bearing trees.

A fir, 30" diam., bears S 6*E 68.0 ft dist. marked T32S., R 1 W., S 31, B.T.

A fir, 40" diam., bears S 25*W 51.5 ft. dist. marked T32S., R 2 W., S36, B.T.

A fir, 42" diam., bears N 7*W 24.0 ft, dist. marked T32S., R 2 W., S 25, B.T.


A madrone, 10" diam., bears N 53*E 14.0 ft. dist. marked T32S., R 1 W., S 30, B.T.

I set a steel fence post 4 feet West of monument on line with warning and penalty sign attached. I placed bearing tree tags on all bearing trees and facing the monument.

Office of SURVEYOR County of JACKSON
 State of OREGON, I hereby certify that the within instrument was filed in this office
 for record on the 8 day of SEPTEMBER, 1970, at 11 o'clock A.m., (signed)

(COUNTY OFFICIAL)
W. E. Boyde
 Co. SURVEYOR

(DEPUTY)



CERTIFIED RECORD OF LAND CORNER MONUMENTATION

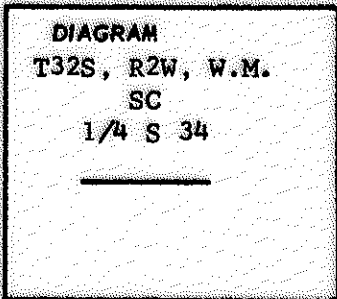
434

History of original corner establishment:

The seventh standard parallel South through Range 2 West as surveyed by McKenzie and Eckelson under their contract # 328, dated June 17, 1879.

Original survey states: "Set post for 1/4 Section Corner from which a:

Red Fir, 60 inches diameter, bears N45°E, 2 links dist.



Description of corner evidence found:

Found a brass cap set by the Cadastral Surveyor, U. S. Bureau of Land Management, 1967, marked as follows:

and from which brass cap a:


Original 60 inch Fir BT bears N45°E, 6 links, scribing visible but not legible.

8 inch W. Fir, a new bearing tree, scribed "SC 1/4S 34 BT", bears N39°W a distance of 23 links.

U.S. Dept. of Interior
SC
T32S, R2W, W.M.
1/4 S 34
1967
Cadastral Survey
U.S. Bur. of Land Mgt.

Description of monument and accessories established to perpetuate the original location of this corner


Bearing tree tags and appropriate guard sign were placed by U.S.B.L.M. as were above items in description of corner evidence found. No additional monumentation necessary.



Office of SURVEYOR County of JACKSON
 State of OREGON, I hereby certify that the within instrument was filed in this office
 for record on the 8 day of SEPTEMBER, 1970, at 11 o'clock A.m., (signed)

(COUNTY OFFICIAL)
Paul E. Boyd
 COUNTY SURVEYOR

(DEPUTY)



August 25, 1970

CERTIFIED RECORD OF LAND CORNER MONUMENTATION

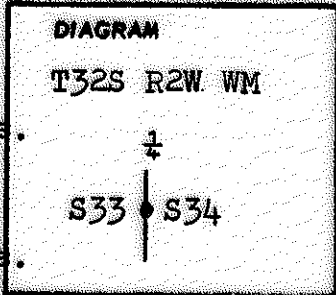
4344

History of original corner establishment:

Survey by Charles L. Campbell under Contract No. 747 dated May 5, 1902.

Original survey states: set an ironstone, 24x12x8 ins. 18 ins. in the ground, for $\frac{1}{4}$ sec. cor., marked $\frac{1}{4}$ on the W. face; from which

- a cedar, 18 ins. diam., bears N 5 3/4* E, 54 lks. dist. marked $\frac{1}{4}$ S 34 B.T.
- a fir, 28 ins. diam., bears S 79*W., 29 lks. dist., marked $\frac{1}{4}$ S 33 B.T.



Description of corner evidence found:

Found an ironstone, 24x12x8 ins., 18 ins. in the ground, marked $\frac{1}{4}$ on the W. face; from which

- a cedar, 18 ins. diam. bears N 5 3/4*E., 54 lks dist. with face exposed and marked $\frac{1}{4}$ S 34 B.T.
- a fir, 33 ins diam. bears S 79* W., 29 lks. dist. face grown over and formed large pitch burl.

Description of monument and accessories I established to perpetuate the original location of this corner

Moved stone aside and set a 2" by 30" galvanized iron pipe, with a brass cap, 24" in the ground.

I stamped the disk

T32S R 2W WM





OPE 4906

I placed bearing tree tags on all bearing trees facing the monument. I set a steel fence post 5 ft. north of monument on line with warning and penalty sign attached.

Office of SURVEYOR County of JACKSON

State of OREGON, I hereby certify that the within instrument was filed in this office for record on the 8 day of SEPTEMBER, 1970, at 11 o'clock A.m., (signed)

Jack E. Boyden by _____ (DEPUTY)
Co. SURVEYOR



August 25, 1970

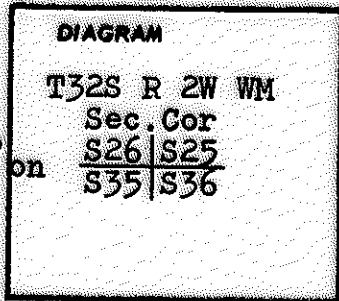
CERTIFIED RECORD OF LAND CORNER MONUMENTATION

434

History of original corner establishment:

Survey by Charles L. Campbell under Contract No. 747 dated May 5 1902.

Original survey states: set a basalt stone, 36x15x4 ins., 20 ins in the ground with mound a stone around, for cor of secs. 25, 26, 35, 36, marked with 1 notch on S. and E. edges; from which



- A fir 20 ins. diam. bears N 10½E, 68 lks. dist. marked T32S R2W S25 B.T.
- A fir 38 ins. diam. bears S11*E, 68 lks. dist. marked T32S R2W S36 B.T.
- A fir, 36 ins. diam., bears S49*W., 25lks. dist. marked T32 S R 2 W S35 B.T.
- A fir, 20 ins. diam. bears N28½ W 73lks. dist. marked T32 S R 2 W S 26 B.T.

Description of corner evidence found:

- A basalt stone, 36x14x4 ins., 20 ins. in the ground with a mound of stone around, marked with 1 notch on S. and E. edges; from which,
- A fir 22" bears N10½E 37.0 ft. with closed face.
- A fir 36 ins. stump with face open and in good condition bears S11*E 8.0 ft. marked T32S R2 W S36 B.T.
- A fir 27 ins. diam. bears S 49*W 14.0 ft dist. with face opened. marked T32 S R 2 W S 35 B .T.
- A fir, 25 ins. diam. with closed face bears N28½W 46.6 ft dist.


Description of monument and accessories I established to perpetuate the original location of this corner

Moved stone aside and set a 2" by 30" galvanized iron pipe, with brass cap, 24" in the ground.

I stamped the disk

T 32 S R 2 W WM
 Sec. Cor.
 S26 | S25
 S35 | S36
 1970
 OPE 4906


I placed bearing tree tags on all bearing trees facing the monument. I set a steel fence post 5 feet West of monument on line and attached penalty and warning sign.



Office of SURVEYOR County of JACKSON
 State of OREGON, I hereby certify that the within Instrument was filed in this office for record on the 8 day of SEPTEMBER, 1970, at 11 o'clock A.m., (signed by _____)

(COUNTY OFFICIAL)
Jack E. Boyler
 Co. SURVEYOR

(DEPUTY)



August 25, 1970

CERTIFIED RECORD OF LAND CORNER MONUMENTATION

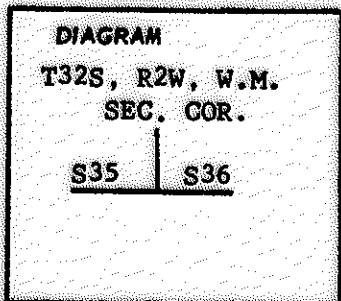
44

History of original corner establishment:

The seventh standard parallel south through Range 2 West as surveyed by McKenzie and Eckelson under their contract # 328, dated June 17, 1879.

Original survey notes state, "Set a post for corner to Sections 35 & 36, from which:

- A Laurel, 18 inches diameter, bears N50°E, 62 links dist..
- A Fir, 20 inches diameter, bears N60°W, 140 links distant.



Description of corner evidence found:

Found a brass cap set by the Cadastral Surveyor, U.S. Bureau of Land Management, 1967, marked as follows:

and from which brass cap a:

Original Fir BT, now 30 inches diameter, with face opened and scribes visible, bears N60°W, 140 links distant.

8 inch diameter Fir, a new BT scribed "T32S, R2W, S35 BT", bears N33°W, 38 links distant.

12 inch diameter Fir, a new BT scribed "T32S R2W S36BT", bears N9½°E a distance of 88 links.


U.S. Dept. of Interior
SC
T32S, R2W, W.M.
S35 | S36
1967
Cadastral Survey
U.S. Bur. of Land Mgt.

Description of monument and accessories I established to perpetuate the original location of this corner


Bearing tree tags and appropriate guard sign were placed by U.S.B.L.M. as were above items in description of corner evidence found. No additional monumentation necessary.

NOTE:

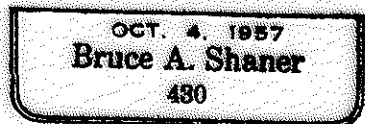
The same closing corner of Sections 35 & 36 as established by Jackson County Surveyor Boyden in 1962(see Jackson County Survey No. 1999) by intersection of lines, is approximately 290 feet East of the above true corner as monumented by the Cadastral Surveyor. In addition, the closing corner of Sections 1 & 2 as re-established by Boyden is 8 feet southeast of above true corner, whereas that re-established by the Cadastral Surveyor is approximately 290 feet West.



Office of SURVEYOR County of JACKSON
 State of OREGON, I hereby certify that the within instrument was filed in this office
 for record on the 8 day of SEPTEMBER, 1970, at 11 o'clock A.M., (if P.M.)
Jack S. Boyden by _____ (DEPUTY)
 COUNTY OF JACKSON
CO. SURVEYOR



Bruce A. Shaner



August 25, 1970

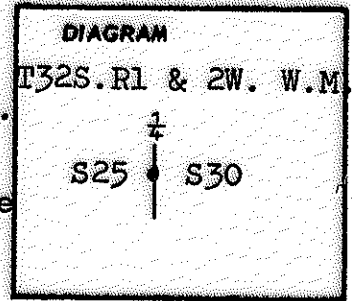
CERTIFIED RECORD OF LAND CORNER MONUMENTATION

444

History of original corner establishment:

West Bdy. of T. 32S., R. 1 W. W.M.
 Survey by Rufus S. Moore under contract No 475
 dated July 3rd, 1883, Survey commenced Nov. 29, 1883.
 Original survey states: Set a basalt stone, 18x12x8
 ins., 12 ins. in the ground, for $\frac{1}{4}$ sec. cor. marked
 $\frac{1}{4}$ on W. face, 100 ft above last sec. cor., on E slope
 of hill; from which

- A yew, 10ins. diam., bears N85*E 15 lks. dist.
marked $\frac{1}{4}$ S B.T.
- A fir, 40 ins. diam., bears S 18*W 57 lks. dist.
marked $\frac{1}{4}$ S B.T.



Description of corner evidence found:

Found basalt stone run over by bulldozer and broken into several
 pieces. After re-assembling stone is 18x12x8 ins., 12 ins. in
 the ground for $\frac{1}{4}$ sec. cor. ., marked $\frac{1}{4}$ on west face.
 from which the remnants of burned and decayed 40 in. fir
 bears S 18* W., 57 lks dist. No evidence of original face
 or scribing.

Remnants of 10 ins. yew found approx. 100 ft. easterly where
 it had been pushed by bulldozer. No evidence of original face
 or scribing found.

**Description of monument and accessories I established to perpetuate the
 original location of this corner:**

Moving original stone aside, I set a 2" by 30" galvanized iron pipe,
 with Brass Cap, 24" in ground.

I stamped the disk


T32S R1-2W WM
 $\frac{1}{4}$ S
 S25 \downarrow S30
 1970
 OPE 4906

From the pipe monument, I marked two new bearing trees.

A fir, 14" diam. bears N27 $\frac{1}{2}$ *E 22.7 ft. dist.
 marked $\frac{1}{4}$ S 30 B.T.

A fir, 16" diam. bears S73 $\frac{1}{2}$ *W 27.0 ft. dist.
 marked $\frac{1}{4}$ S 25 B.T.

I placed bearing tree tags on all bearing trees facing the
 monument. I set a steel fence post 5 ft. South on line with
 warning and penalty sign attached.



Office of SURVEYOR County of JACKSON
 State of OREGON, I hereby certify that the within instrument was filed in this office
 for record on the 8 day of SEPTEMBER, 1970, at 11 o'clock A.m., (signed)

by Jack E. Boyde (DEPUTY)
 COUNTY OFFICIAL
Co. SURVEYOR



August 25, 1970

CERTIFIED RECORD OF LAND CORNER MONUMENTATION

4344

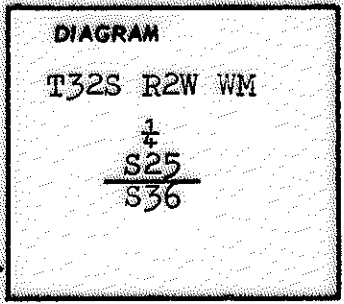
History of original corner establishment:

Survey by Charles L. Campbell under Contract No. 747 dated May 5, 1902.

Original survey states; Set an ironstone, 28x20x10 ins. in the ground, for 1/4 sec. cor., marked 1/4 on N. face; from which

A sugar pine, 60 ins. diam., bears S 1*W 45 lks. dist., marked 1/4 S 36 B T.

A fir, 30 ins. diam., bears N2 1/4 *W., 40 lks. dist. marked 1/4 S 25 B.T.



Description of corner evidence found:

Found 28x20x10 ins. stone, 21 ins. in the ground with 1/4 marked on North face, from which

A sugar pine, 60 ins. in diam., decayed stub remaining with bottom of old face showing. Face pulled out and gone with tree. Face bears S 1*W 25.5 ft. from stone (Record was 29.7 feet.)

A fir, 37 ins. in diam. bears N2 1/4 *W with face exposed and marked 1/4 S 25 BT a distance of 24.0 feet from stone.s (Record was 26.4 feet.)

Description of monument and accessories I established to perpetuate the original location of this corner

Moved stone aside and set a 2" by 30" galvanized iron pipe, with Brass Cap, 2 1/4" in the ground.

I stamped the disk

T32S R2W WM

$$\frac{\frac{1}{4}}{S25}$$

$$\frac{S25}{S36}$$


1970
OPE 4906

In place of sugar pine, I marked 15" fir, which bears S 52* W 18.0 ft. dist. and scribed 1/4 S 36 B.T.

I placed bearing tree tags on all bearing trees facing the monument. I set a steel fence post approx. 5 ft west of monument on line with warning and penalty sign attached.

Office of SURVEYOR County of JACKSON
 State of OREGON, I hereby certify that the within instrument was filed in this office for record on the 8 day of SEPTEMBER, 1970, at 11 o'clock A.M., (signed)

(COUNTY OFFICIAL)
Jack E. Boyden
 Co. SURVEYOR



August 25, 1970

CERTIFIED RECORD OF LAND CORNER MONUMENTATION

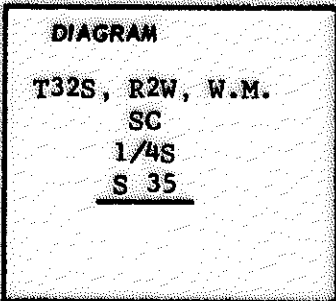
134

History of original corner establishment:

/Seventh

The standard parallel South through Range 2 West as surveyed by McKenzie and Eckelson under their contract # 328, dated June 17, 1879.

Original survey states; "Set post for quarter section corner, from which a W. Fir, 30 inch diameter, bears N8°40'E, 6 links distant."



Description of corner evidence found:

Found a brass cap set by the Cadastral Surveyor, U.S. Bureau of Land Management, 1967, marked as follows:

and from which brass cap a:

10" W. Fir, a new bearing tree, scribed "SC 1/4S 35 BT", bears N20°W a distance of 21 links.

18" Cedar, a new bearing tree, scribed "SC 1/4S 35 BT", bears N67°E a distance of 68 links.



U.S. Dept. of Interior
SC
<u>1/4 S 35</u>
1967
Cadastral Survey
U.S. Bur. of Land Mgt.

Description of monument and accessories established to perpetuate the original location of this corner

Bearing tree tags and appropriate guard sign were placed by U.S.B.L.M. as were above items in description of corner evidence found. No additional monumentation necessary.

Office of SURVEYOR County of JACKSON
State of OREGON, I hereby certify that the within instrument was filed in this office for record on the 8 day of SEPTEMBER, 1970, at 11 o'clock A.M., (signed)

COUNTY OFFICIAL
Jack E. Cooper
SURVEYOR



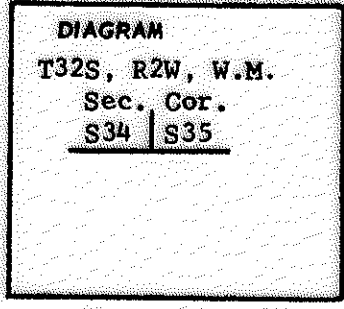
CERTIFIED RECORD OF LAND CORNER MONUMENTATION

4344

History of original corner establishment:

The seventh standard parallel South through Range 2 West as surveyed by McKenzie and Eckelson under their contract # 328, dated June 17, 1879.

Original survey states: "Set a post corner to Sections 34 & 35, from which a:
W. Fir, 20 inches diameter, bears N50°15'W, 39 links dist..
Laurel, 8 inches diameter, bears N15°40'E, 38 links dist.."



Description of corner evidence found:

Found a brass cap set by the Cadastral Surveyor, U.S. Bureau of Land Management, 1967, marked as follows:

and from which brass cap a:

Original 20" W. Fir BT, now a 30" decayed snag with original scribe visible, bears N50 3/4°W, 39 links distant.

29" Fir, a new bearing tree, scribed "SC T32S R2W S34 BT", bears N63°W a distance of 71 links.

30 " Fir, a new bearing tree, scribed "SC T32S R2W S35 BT", bears N80°E a distance of 74 links.

}	U.S. Dept. of Interior
	SC
	T32S, R2W, W.M.
	S34 S35
1967	
Cadastral Survey	
U.S. Bur. of Land Mgt.	

Description of monument and accessories established to perpetuate the original location of this corner

Bearing tree tags and appropriate guard sign were placed by U.S.B.L.M. as were above items in description of corner evidence found. No additional monumentation necessary.

Office of SURVEYOR County of JACKSON
 State of OREGON, I hereby certify that the within instrument was filed in this office
 for record on the 5 day of SEPTEMBER, 1970, at 11 o'clock A.m., (sign

..... by

(COUNTY OFFICIAL)

Jack E. Bryden
Co. Surveyor

