



MAP OF SURVEY  
 LOCATED IN  
 N.W. 1/4 AND THE N.E. 1/4 OF SEC. 22, T.40S., R. 2 W., W.M.  
 JACKSON COUNTY OREGON  
 FOR  
**EDWARD S. PEER**

J. A. HOFFBUHR, REG. L.S., MEDFORD, OREGON  
 SCALE: 1"=200' MAY 17 1968  
 BASIS OF BEARING - SOLAR OBSERVATION  
 X=SET 5/8" X 24" IRON REINFORCING PIN  
 X=SET 5/8" X 24" IRON REINF. PIN FOR WITNESS CORNER



RECORD POSITION OF THE EAST WEST CENTER LINE SEC. 22

SURVEY NARRATIVE TO COMPLY WITH PARAGRAPH 209.250  
OREGON REVISED STATUTES

SURVEY FOR: Edward Peer  
P. O. Box 228  
Burbank, California 91503


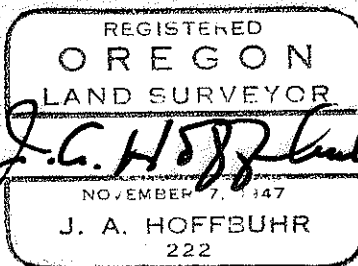
LOCATION: North One Half (1/2) of Section 22, Township 40  
South, Range 2 West, Willamette Meridian, Jackson  
County, Oregon.

PURPOSE: To monument the corners and prepare metes and  
bound descriptions of the tracts indicated on  
the attached map.

PROCEDURE: The client held title to land adjacent to the tracts  
with the exception of the South line. The lines were positioned by  
the client and Witness Corners were used on the line on the approx-  
imate East-West centerline of the Section. The Northeast and North-  
west Section Corners were found and the North One Quarter (1/4) Corner  
was re-established by single proportionate measurement from a traverse  
ran between the corners.

The bearings used for the survey are all Solar Bearings.

August 27, 1970



J. A. Hoffbuhr  
Registered Land Surveyor