

4315

4315

Survey for

David O'Connor & James Arnold

Located in Lot 26, Block 3,
Forest Acres (A Recorded Subdivision)

in the NE 1/4, Sec. 25

T. 36 S. R. 2 W., W.M.

By: Mark E. Boyden

Aug. 13, 1970



SCALE
1" = 50'

Basis of Bearings,
Recorded Survey No. 1049

- Found 1/2" iron pin flush
- ✱ Found 5/8" iron pin flush
- Set 3/4" x 18" iron pin flush

NW Cor. Lot 26

LAURELHURST

ST.

ST.

No. 1049

1

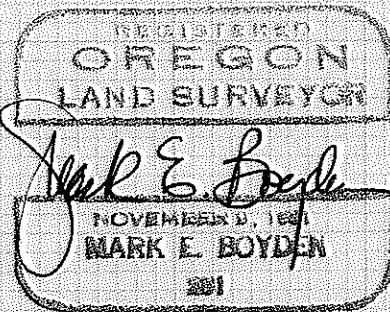

26

2

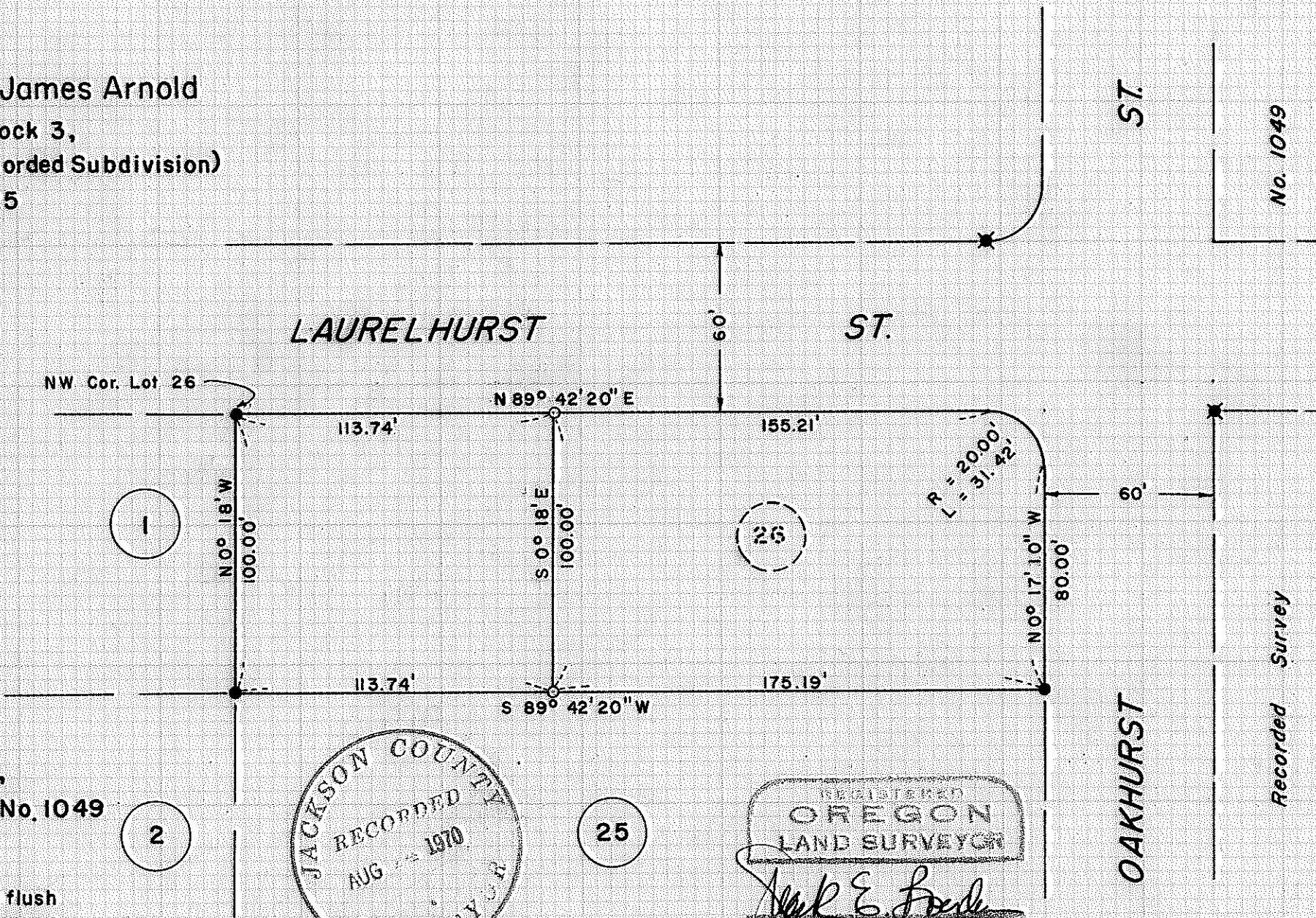
25

OAKHURST

Recorded Survey



4315



Survey Narrative to Comply With O.R.S. 209.250

FOR: David O'Connor and James Arnold
c/o Jackson County Title Company
502 West Main Street
Medford, Oregon 97501

PURPOSE:

At the request of seller and buyer, monumented a division line of Lot 26, Block 3 of FOREST ACRES (Recorded) and prepared legal description for each parcel.

PROCEDURE:

Found Subdivision monuments and monuments set on Recorded Survey No. 1049 for control of said Lot 26, monumenting the desired division line as shown on the map to accompany this report.

August 14, 1970

