

4300

SURVEY NARRATIVE TO COMPLY WITH PARAGRAPH 209.250

OREGON REVISED STATUTES

Survey for: John W. Deuel
 2668 Hanley Road
 Medford, Oregon 97501

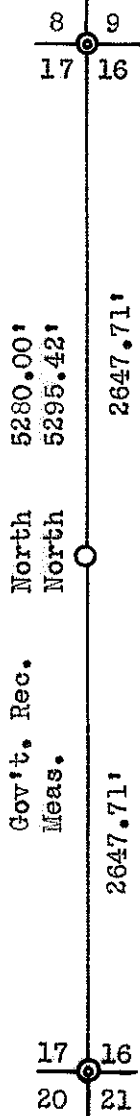
Survey by: Charles H. Hurst, L.S.
 28 North Oakdale
 Medford, Oregon 97501

Bearing: Government record.

Purpose: To establish corner as shown.

PROCEDURE

Corner established by computations from random line run by Geodimeter. Original corner was searched for without success. Several large burned shells of fir trees in the immediate vicinity could have been the original witness tree called for in the southeast quadrant. In the absence of any evidence, however, a single proportionate corner was established in accordance with standard procedure.

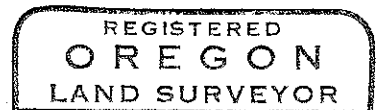



Fd. re-established Sec. cor.
 1" pipe with reducer filled
 with lead.

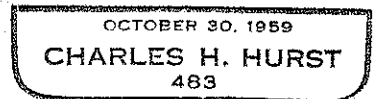
T. 35 S., R. 2 W., W.M.
 Jackson County, Oregon.

Set 3/4" x 30" iron pin with brass cap from
 which a 20" DF mkd. 1/4 S 16 bears N 17°53'E
 27.47 ft. dist.; a 23" DF mkd. 1/4 S 17 bears
 N 55°33'W 19.49 ft. dist.

Dist. to ctrs.



Charles H. Hurst



Fd. re-established Sec. cor.
 "x" mkd. on rock ledge

AUG 5 1970

- 4300