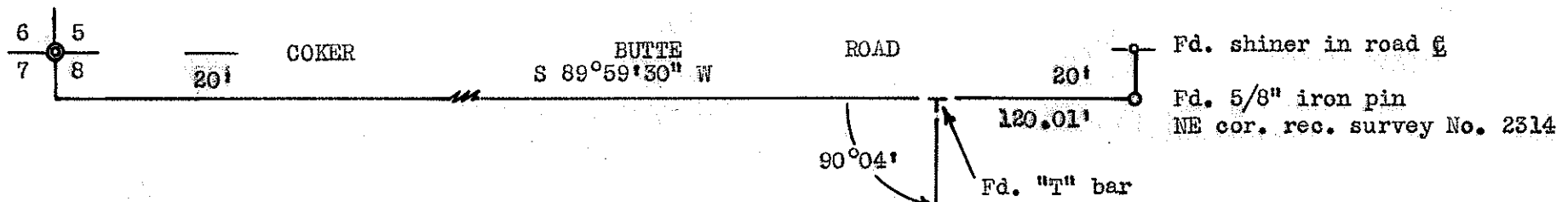


4286

- 4286



SURVEY NARRATIVE TO COMPLY WITH PARAGRAPH 209.250
OREGON REVISED STATUTES



Survey for: Mrs. Lewis Cernick
1772 Coker Butte Road
Medford, Oregon 97501

Survey by: Charles H. Hurst, L.S.
28 North Oakdale
Medford, Oregon 97501

Purpose: To check the monumentation of the line shown.

Procedure: Utilization of survey control previously established.

Bearing: Meridian for recorded survey No. 2314



Fd. "T" bar → | -x-x-x-

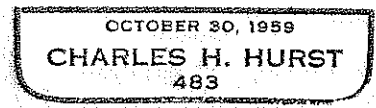
SURVEY IN THE NE 1/4 NW 1/4 SECTION 8
T. 37 S., R. 1 W., W.M. LOCATED
IN JACKSON COUNTY, OREGON.

FOR
Mrs. L. Cernick

SCALE: 1" = 100'



Charles H. Hurst



JUL 13 1970

Survey by:
Charles H. Hurst
Medford, Oregon

Legend
Fence line -x-

- 4286