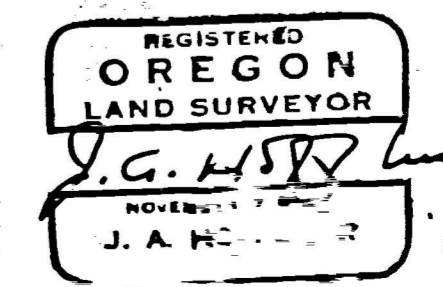



MAP OF SURVEY
 LOCATED IN
 S.E. 1/4 AND THE S.W. 1/4 OF SEC. 31, T. 39 S., R. 2 E., W.M.
 JACKSON COUNTY OREGON
 FOR
 HUGHES AND DODD CONSTRUCTION CO.

J. A. HOFFBUHR, REG. L.S., MEDFORD, OREGON
 SCALE: 1"=100' JUNE 26, 1970
 BASIS OF BEARING - R/S NO. 3708
 °=SET 5/8" X 24" IRON REINFORCING PIN



SOUTH 1/4 SEC. COR. SEC. 31,
 T. 39 S., R. 2 E.

SURVEY NARRATIVE TO COMPLY WITH PARAGRAPH 209.250
OREGON REVISED STATUTES

SURVEY FOR: Hughes & Dodd
4048 Crater Lake Avenue
Medford, Oregon

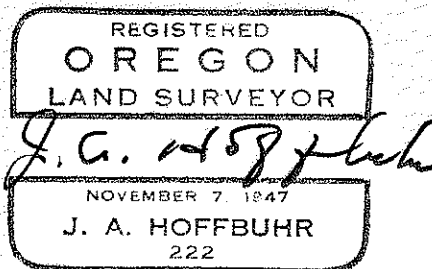

LOCATION: Tract situated in the Southeast One Quarter
(1/4) of the Southwest One Quarter (1/4) of
Section 31, Township 39 South, Range 2 East,
Willamette Meridian, Jackson County, Oregon.

PURPOSE: To relocate corners destroyed during construction
that were originally established by Recorded
Survey No. 3708.

PROCEDURE: Found portions of control established by Surveyor
Everett Swain. All points found and tied were within acceptable
limits, therefore, the missing pins were placed in their original
positions.

Basis of bearings--Recorded Survey No. 3708.

June 16, 1970



J. A. Hoffbuhr
Registered Land Surveyor