

N.W. CORNER OF D.L.C. NO. 49
FOUND CONCRETE MONUMENT
WITH BRASS DISK.

(RECORD 1320.00')

N.W. PROPERTY CORNER

Antelope Creek

2691.33'

N0° 08' 20" W

1371.33'

S.W. PROPERTY CORNER

389° 59' 50" W 1295.17' (REC. 389° 59' 40" W 1294.92')

S.W. CORNER OF D.L.C. NO. 49
FOUND 3/4" IRON PIN (PER. R/S NO. 1929)

(330.00' REC.)

FOUND 1/2" IRON PIN

S.E. PROPERTY CORNER

(330.00' REC.)
N0° 07' 00" W

SECTION CORNER
FOUND BRASS DISK
SET IN CONCRETE

FOUND 1/2" IRON PIN

1/4 SECTION CORNER
FOUND IRON PIN SET IN
6" X 6" CONCRETE BLOCK.

9V
A16

N89° 59' 50" E

2667.71'


(REC. N89° 59' 40" E)

9
16
15

MAP OF SURVEY
LOCATED IN
S.E. 1/4 OF SECTION 9, T.36S., R.1W., W.M.
JACKSON COUNTY OREGON
FOR
EARLE JOSSY

J. A. HOFFBUHR, REG. L.S., MEDFORD, OREGON
SCALE: 1" = 200' MAY 20, 1970
BASIS OF BEARING - R/S NO. 1929
SET 5/8" X 24" IRON REINFORCING PIN

REGISTERED
OREGON
LAND SURVEYOR
J. A. Hoffbuhr
NOVEMBER 7 1947
J. A. HOFFBUHR
222



SURVEY NARRATIVE TO COMPLY WITH PARAGRAPH 209.250
OREGON REVISED STATUTES

SURVEY FOR: Earle Jossy
Box 180 - Highway 62
Eagle Point, Oregon

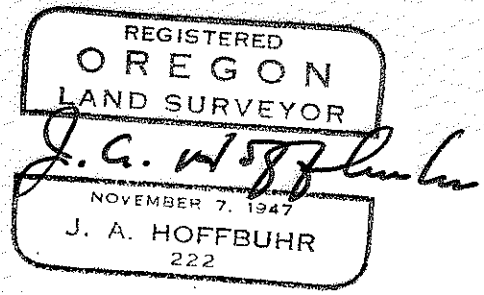

LOCATION: Tract situated in the Southeast One Quarter
(1/4) of Section 9, Township 36 South, Range
1 West, Willamette Meridian, Jackson County,
Oregon.

PURPOSE: To monument the corners on the West and North
sides of the tract of land described in Jackson
County Deed Records, Volume 417, Page 200.

PROCEDURE: The Government Corners required for the survey
were located as reestablished and indicated on the map. The
distances between the corners were obtained by a micro-wave
survey using tellurometers and T-2 Theodolite. The corners were
established as indicated. The portion of the Section line between
Sections 9 and 10 was projected on the Section line using
information from a previous survey.

Basis of bearings--Recorded Survey No. 1929.

June 16, 1970



J. A. Hoffbuhr
Registered Land Surveyor