



4240

4240



Edward A. McGinty
JULY 10, 1933
EDWARD A. MCGINTY
301

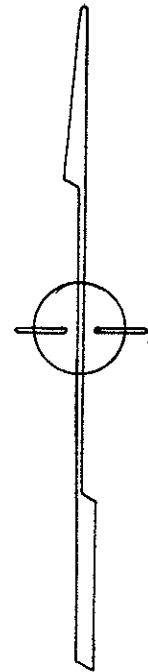


TABLE ROCK RD

30'

30'

90° 26' 50"

125.00'

135.00'

135.00'

125.00'

90° 26' 50"

1/4 COR. F.D.

S.36

90° 26' 50"

(B)

S.1

30'

30'

T.36 S. R.2 W.
T.37 S. R.2 W.

S.36

S.1

S.31

S.6

(C)

VILAS RD

SURVEY IN SE. 1/4 S.36, T.36 S., R.2W., WM.

FOR

SIGNAL OIL CO.

70 - 3

BY EDWARD MC GINTY
MEDFORD OREGON
MARCH 1970

SCALE 1" = 50'
• • 5/8" I. PIN

4240

4240

Survey No. 4240

SURVEY NARRATIVE TO COMPLY WITH O.R.S. 209-250

Survey for: Signal Oil and Gas Co.
12175 E. Burnside
Portland, Oregon 97216

Survey by: Edward A. McGinty, R.S.
Medford, Oregon
March, 1970

70-3

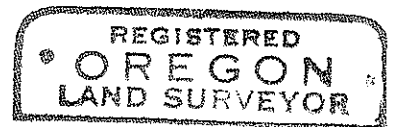

PRECEDENCE OF SURVEY:

From the description furnished by client, surveyed tract as shown.

The right of way line and center line of Table Rock Rd. and Vilas Rd. was determined from monuments found

- A. Found a 5/8 in. iron pin near the center of Section 36.
- B. Found a 1 in. iron pipe, approx. 0.3 ins. deep at the S. 1/4 cor. of Sec. 36.
- C. Found a 5/8 in. iron pin, approx. flush with pavement at the SE. cor. of Section 36.
- D. Found a 5/8 in. iron pin, approx. flush with the surface, being of recorded survey No. 1520.

Monuments set being 5/8 in. x 24 in. iron pins, set approx. flush with the surface.



Edward A. McGinty

